

Town of Brattleboro, Vermont



Pavement Management Program

UPDATE REPORT

Date: November 20, 2025

Date of Inspections: Summer 2023

Town of Brattleboro, Vermont



Pavement Management Program

Table of Contents

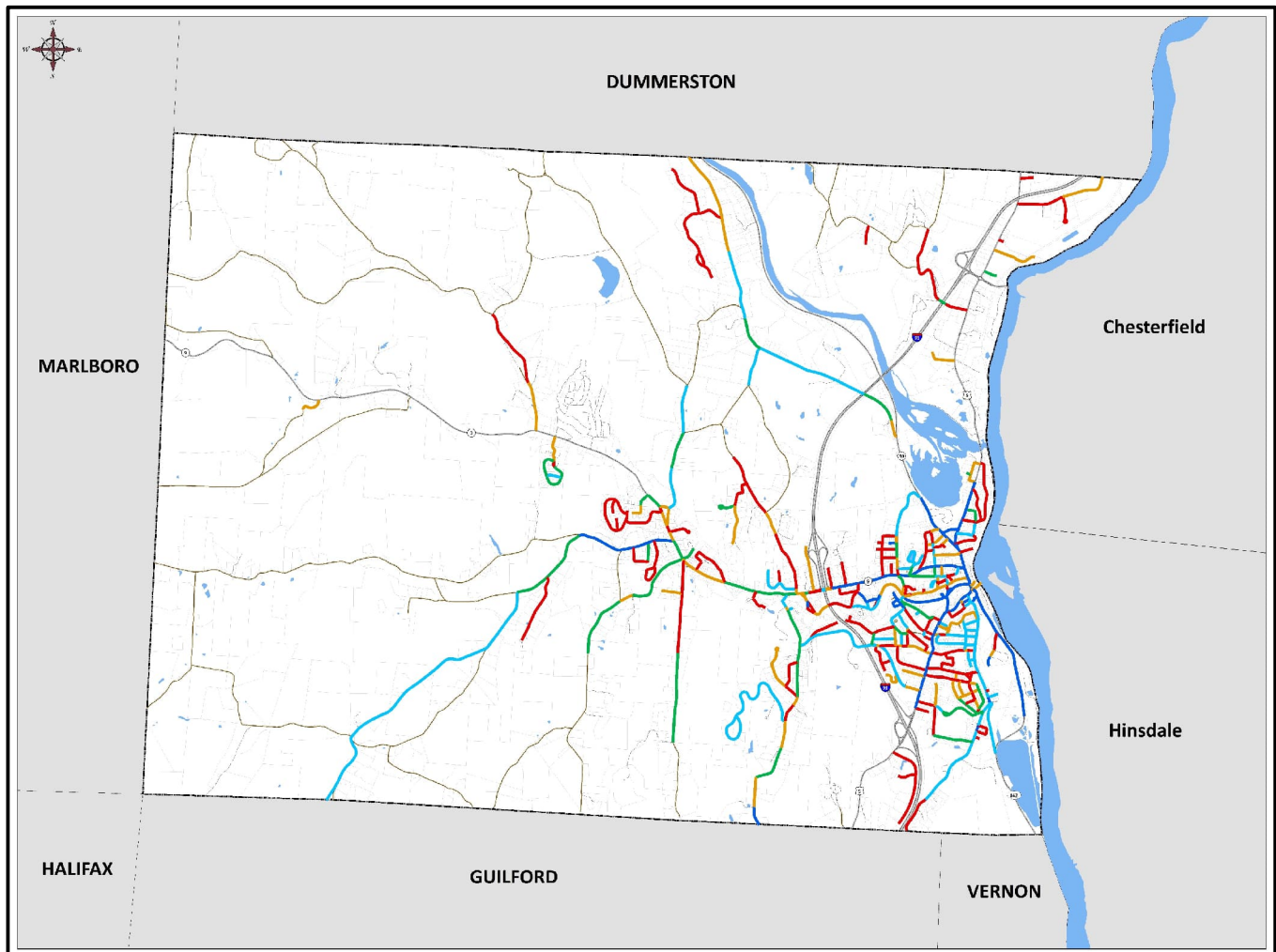
1. Pavement Management Summary of Findings
2. Repair Categories and Estimated Roadway Improvement Reports
 - Roadway Status Summary
 - Roadway Repair Categories and Banding
 - Estimated Roadway Improvement Costs – Accepted
 - Estimated Roadway Improvement Costs – Functional Classification
3. Road Surface Rating (RSR) Detailed Report
 - Roadway Repairs with Segment Level Description
4. Road Surface Rating (RSR) Summary Reports
 - Sorted Alphabetically
 - Sorted by Composite Road Surface Rating (RSR)
 - Sorted by Functional Classification
5. Cost Benefit Value (CBV) Reports
 - CBV Analysis: Roadway Sorted by CBV with Cumulative Total
 - CBV Analysis Reports:
 - Major Rehabilitation
 - Minor Rehabilitation
 - Preventative Maintenance
 - Routine Maintenance

Large Scale Maps (see attached)

Road Surface Ratings and Repair Categories Map (36" X 48")

Downtown Road Surface Ratings and Repair Categories Map (36" X 48")

Pavement Management Summary of Findings



Town of Brattleboro, Vermont

Report Date: 11/20/2025

Date of Inspections: Summer 2023





Introduction



Background

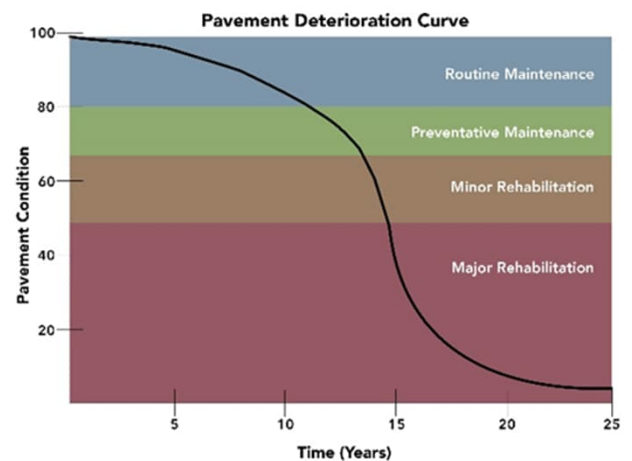
The Town of Brattleboro, Vermont retained BETA Group, Inc. (BETA) in 2023 to develop a Pavement Management Program (PMP) and provide services to better maintain the Town's roadway network. This project included a pavement condition assessment along all Town-maintained roadways. This comprehensive study was undertaken with the goal of establishing an extensive database to reflect current pavement conditions to facilitate planning efforts. The PMP is a planning tool intended to provide the foundation to manage the Town's roadway resources in conjunction with local institutional knowledge. Ultimately, these efforts will assist in the development of a dynamic Capital Improvement Plan for the Town's roadway network.

The Town is committed to maintaining the PMP and improving its roadway network. This will be achieved by preserving and maintaining the existing infrastructure to the greatest extent possible.

Pavement Management Approach

Pavement management is based on the theory of predicting roadway deterioration over time. This theory allows pavement managers to perform timely maintenance designed to extend the roadway's lifecycle and avoid more costly and extensive structural repairs. A key aspect of pavement management, as illustrated by the Pavement Deterioration Curve, is the recognition that roadways deteriorate in an accelerated fashion at specific times in the roadway lifecycle. Understanding this concept allows opportune decisions that yield the most cost-effective results. Implementing a PMP involves identification of the road network, evaluation of its surface conditions, and specification of its maintenance practices and associated repair costs. Roadway condition data is compiled to facilitate the calculation of a **Road Surface Rating (RSR)** for each street segment. This range includes a possible low value of 0 for a road characterized by a high severity of distress, and a possible maximum value of 100 for a road with no visible defects. Ultimately, the RSR value allows each roadway segment to be placed into a planning level repair category.

Pavement Deterioration Curve



Roadway Survey

The roadway survey in Brattleboro, consisting of paved, Town-maintained roadways, was completed in the summer of 2023. A total of **60.62 accepted centerline miles** were inspected, serving as the basis for this report. The required field inspections were performed autonomously utilizing a LiDAR sensor mounted on a vehicle. As the vehicle traveled each roadway, a 3D digital point cloud was developed and all roadway assets within a 50' radius of the Lidar sensor were scanned and populated. As part of the data collection, images were captured, georeferenced and timestamped every 30' section of roadway.

Upon completion of the field data collection, proprietary algorithms and AI machine learning technology were run to identify pavement surface distresses such as cracks, potholes, seals, patches, and pavement oxidation to generate RSRs at the segment level. BETA then conducted a thorough review to ensure the quality of the data for analysis and reporting.



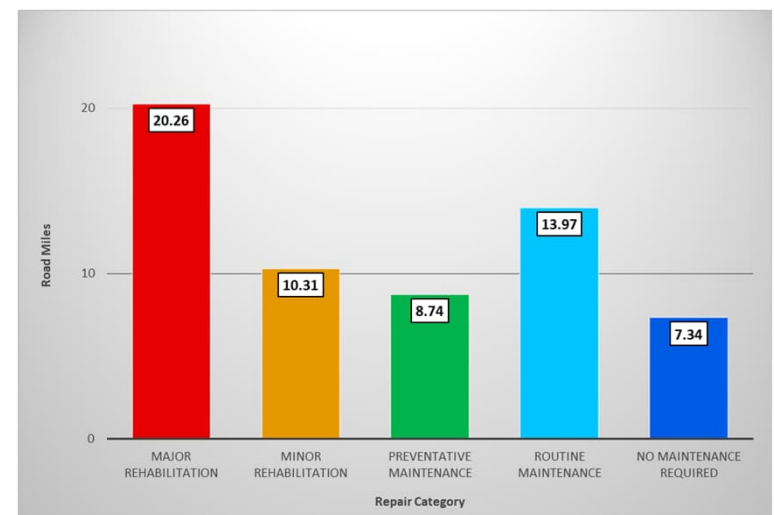
Summary of Findings



Based on the inspections completed in the summer of 2023, and the recent updates, the **overall RSR for Brattleboro's Town-maintained roadway network was 63.89**. The overall RSR indicates a benchmark for performance measuring of the Town's PMP moving forward. If the overall RSR were to drop in the years to come, this would be a sign that the program may need to be adjusted or funding for the program may need to be re-evaluated.

As part of the pavement management process, repair strategies and associated unit costs were defined (as shown below) to develop the Town's Estimated Roadway Improvement Costs Summary. This analysis summarizes the mileage of roadways that fall within each suggested repair category as well as the estimated cost to complete the recommended maintenance or repair. **The current improvement summary for the Town's public roadway network is approximately \$18.83 million based on current market trends.** This budgetary dollar figure represents a snapshot of the funding it would take to perform all outstanding maintenance for the Town's road network within the next year. While this is not typically feasible, this analysis acts as another benchmark for the magnitude of work necessary at the time of inspections.

63.89
Current Town
Accepted network
roadway surface rating
(RSR)
(November 2025)




Repair Method	RSR Range	Unit Price (s/y)
Major Rehabilitation	0-50	\$48.00
Minor Rehabilitation	50-65	\$16.50
Preventative Maintenance	65-80	\$9.50
Routine Maintenance	80-92	\$1.00
No Maintenance Required	92-100	\$0.00

Estimated Roadway Improvement Costs				
Repair Method	Length (Miles)	Square Yards	% Repair	Estimated Cost
Major Rehabilitation	20.26	307,509	33.42%	\$14,760,409
Minor Rehabilitation	10.31	160,487	17.00%	\$2,648,037
Preventative Maintenance	8.74	128,981	14.42%	\$1,225,319
Routine Maintenance	13.97	193,924	23.05%	\$193,924
No Maintenance Required	7.34	124,228	12.11%	\$0
Total	60.62	915,128	100%	\$18,827,689



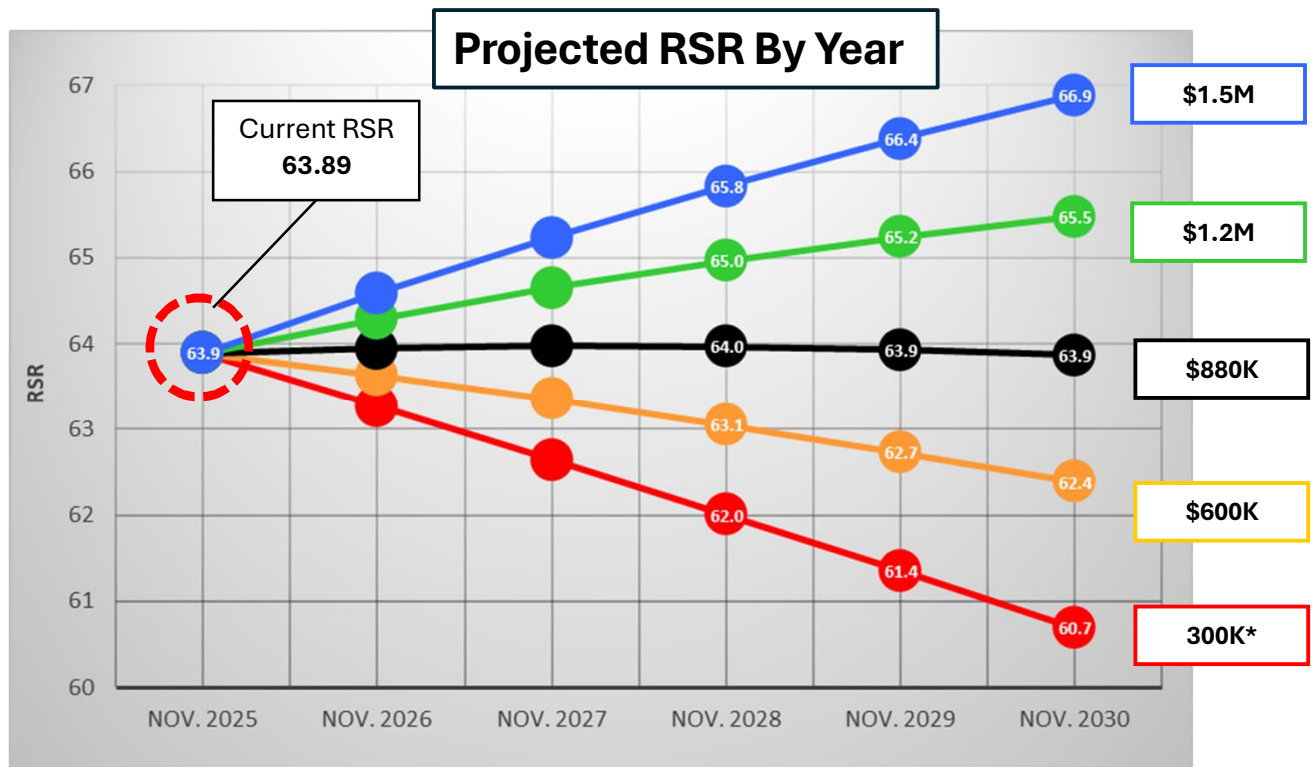
Capital Planning & Forecast Modeling



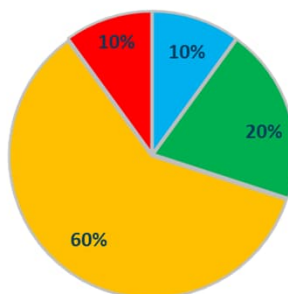
A series of Cost Benefit Value (CBV) analyses were generated to serve as a tool to assist in prioritizing potential roadway projects for inclusion in a multi-year Capital Improvement Plan (CIP). The CBV considers traffic volumes, repair types and RSR to serve as a guide in the planning process. The development of a CIP will assist the Town in improving its network rating over time.

A 5-year forecast model (below) was developed to demonstrate how the network-level RSR would likely adjust over time based on different funding scenarios and repair strategies. Utilizing unit prices established in the program, the model suggests that the Town allocate approximately \$880K annually to maintain the current rating. However, if the Town were to allocate \$1.5M annually, the Network RSR is projected to approach 67 in 5 years. Conversely, utilizing a budget of \$300K would likely cause the network RSR to degrade to 61. The current model accounts for 3% annual inflation.

The PMP provides decision makers with a picture of existing roadway conditions, a cost estimate to protect those paved roadways in good condition, and a recommended strategy to meet the Town's goals and objectives.



Funding Distribution by Repair Type



- Routine Maintenance
- Preventative Maintenance
- Minor Rehabilitation
- Major Rehabilitation



System Support & Program Maintenance



Program Maintenance

To best manage and update the Town's PMP database, the following practices are suggested:

- When utilizing pavement data to aid in capital planning, other assets such as sidewalks, utilities, etc. should be considered on a case-by-case basis.
- Post all annual roadway improvements into the database. Both the pavement condition rating and repair history information should be entered.
- Add any new roadway network descriptions to the database as soon as the Town accepts the roadways.
- Update repair method unit costs annually to provide accurate work plan forecasts.
- Review developments in pavement technology that might offer a more cost-effective alternative to pavement maintenance or rehabilitation over the pavement's life cycle.
- Reassess road network every 3 years to keep data and imagery current.

The Pavement Management Program will serve as a valuable instrument to the Town and help facilitate a progressive approach to managing roadway infrastructure.

**Olive St
RSR = 98**



**Moreland Ave-04
RSR = 30**



Brattleboro, VT

Roadway Status Summary

Roadway Type	Length (Miles)
Status: Private	
Asphalt	0.65
Gravel	2.33
Unknown	23.26
Total:	26.23
Status: State	
Asphalt	29.09
Total:	29.09
Status: Town	
Asphalt	60.62
Gravel	33.16
Total:	93.78
Total:	149.09

Brattleboro, VT

Roadway Repair Categories and Banding

Repair Method	Banding Low Range	Banding High Range	Unit Cost Sq.Yrd.
Major Rehabilitation			
Major Rehabilitation	0	50	\$48.00
Reconstruction			\$60.00
Full Depth Reclamation (FDR) - 5" HMA			\$48.00
Full Depth Reclamation (FDR) - 5" HMA (No Structures)			\$45.60
Full Depth Reclamation (FDR) - 4" HMA			\$40.80
Full Depth Reclamation (FDR) - 4" HMA (No Structures)			\$38.40
Cold-In-Place Recycling - 1.5" HMA			\$26.50
Cold-In-Place Recycling - 1.5" HMA (No Structures)			\$23.50
Mill and Overlay - 2.5"+			\$23.50
Minor Rehabilitation			
Minor Rehabilitation	50	65	\$16.50
Mill and Overlay - 2"			\$18.00
Mill and Overlay - 1.5"			\$16.50
Shim and Overlay w/HMA			\$15.50
Hot-In-Place Recycling w/HMA			\$15.00
Hot-In-Place Recycling w/Micro			\$13.80
Shim and Microsurface			\$12.00
Ultra Thin Bonded Wearing Course			\$10.80
Preventative Maintenance			
Preventative Maintenance	65	80	\$9.50
1.5" Thin Overlay (HMA)			\$9.50
Cape Seal (Rubber Chip, Single Lift)			\$9.50
Cape Seal (Conventional Chip, Single Lift)			\$7.50
Microsurface - Double Lift			\$6.50
Microsurface - Single Lift			\$4.00
Rubber Asphalt Chip (20%)			\$6.00
Double Chip Seal			\$6.00
Single Chip Seal			\$3.50
Routine Maintenance			
Routine Maintenance	80	92	\$1.00
Fog Seal w/Crack Seal			\$2.40
Fog Seal Rejuvenator			\$1.80
Fog Seal			\$1.40
Maltene Replacement Treatment			\$1.25
Crack Seal			\$0.60
Defer Maintenance			
No Maintenance Required	92	100	\$0.00

ManageMyRoads by BETA

Brattleboro, VT

Estimated Roadway Improvement Costs

Repair Method	Length (Miles)	Square Yards	Percent Repair	Estimated Cost
Major Rehabilitation	20.26	307,508.51	33.42%	\$14,760,408.60
Minor Rehabilitation	10.31	160,487.08	17.00%	\$2,648,036.84
Preventative Maintenance	8.74	128,980.99	14.42%	\$1,225,319.41
Routine Maintenance	13.97	193,923.51	23.05%	\$193,923.51
No Maintenance Required	7.34	124,228.21	12.11%	\$0.00

Total:	60.62	915,128.31	100.00%	\$18,827,688.35
--------	-------	------------	---------	-----------------

Average RSR By Segment:	63.89
-------------------------	-------

*RSR - Road Surface Rating (0-100)

Please Note: Unit pricing accounts for curb to curb improvements only; Does not include any drainage, sidewalk, ADA, gravel subbase or utility improvements.

Brattleboro, VT

Roadway Repair Backlog Summary Sorted By Functional Classification

Repair Method	Length (Miles)	Square Yards	Estimated Cost	
Principal Arterial	AR			
Major Rehabilitation	0.25	3,541.33	\$169,983.65	
Minor Rehabilitation	0.77	19,278.55	\$318,096.00	
Preventative Maintenance	0.87	17,270.20	\$164,066.92	
Routine Maintenance	0.07	937.99	\$937.99	
No Maintenance Required	1.22	27,569.28	\$0.00	
Totals for Class:	3.17	68,597.34	\$653,084.55	Avg. RSR By Segment: 76.49
Minor Arterial	AR			
Major Rehabilitation	0.12	1,609.44	\$77,253.36	
Minor Rehabilitation	0.27	4,107.26	\$67,769.76	
Preventative Maintenance	0.28	3,615.03	\$34,342.77	
Routine Maintenance	0.33	4,962.89	\$4,962.89	
No Maintenance Required	3.65	62,161.46	\$0.00	
Totals for Class:	4.66	76,456.08	\$184,328.78	Avg. RSR By Segment: 92.48
Major Collector	CO			
Major Rehabilitation	1.64	26,155.38	\$1,255,458.29	
Minor Rehabilitation	1.40	23,349.11	\$385,260.35	
Preventative Maintenance	0.99	16,817.39	\$159,765.21	
Routine Maintenance	3.31	52,977.09	\$52,977.09	
No Maintenance Required	0.65	10,809.35	\$0.00	
Totals for Class:	8.00	130,108.32	\$1,853,460.93	Avg. RSR By Segment: 70.35
Minor Collector	CO			
Preventative Maintenance	0.67	9,845.72	\$93,534.29	
Routine Maintenance	2.31	32,136.50	\$32,136.50	
No Maintenance Required	0.35	4,771.56	\$0.00	
Totals for Class:	3.34	46,753.77	\$125,670.80	Avg. RSR By Segment: 86.96
Local	LO			
Major Rehabilitation	14.20	210,719.32	\$10,114,527.53	
Minor Rehabilitation	5.48	76,229.91	\$1,257,793.57	
Preventative Maintenance	5.61	77,288.69	\$734,242.55	
Routine Maintenance	7.55	97,906.90	\$97,906.90	
No Maintenance Required	1.18	15,465.26	\$0.00	
Totals for Class:	34.02	477,610.09	\$12,204,470.56	Avg. RSR By Segment: 57.48

Repair Method	Length (Miles)	Square Yards	Estimated Cost		
Local Cul De Sac/Dead End	LO/CS/DE				
Major Rehabilitation	4.05	65,483.04	\$3,143,185.77		
Minor Rehabilitation	2.38	37,522.25	\$619,117.16		
Preventative Maintenance	0.31	4,143.96	\$39,367.66		
Routine Maintenance	0.40	5,002.14	\$5,002.14		
No Maintenance Required	0.29	3,451.31	\$0.00		
Totals for Class:	7.44	115,602.70	\$3,806,672.74	Avg. RSR By Segment:	47.38
	Totals:	60.62	915,128.31	\$18,827,688.35	Avg. RSR By Segment: 63.89

KEY:

AR - Arterial

LO - Local

CO - Collector

LO/CS/DE - Cul De Sac/Dead End

Please Note: Unit pricing accounts for curb to curb improvements only; Does not include any drainage, sidewalk, ADA, gravel subbase or utility improvements.

Roadway Repairs with Segment Level Description

Name	From	To	Width	Length (Feet)	Square Yards	RSR	Repair	Repair Cost
Town								
ACORN LANE0.11 Miles								
ACORN LN-01	CEDAR ST	OAK CREST	18	399	798	90	Routine Maintenance	\$798
ACORN LN-02	OAK CREST	CHESTNUT HILL	18	183	366	90	Routine Maintenance	\$366
			18 Avg.	582	1,164	90		\$1,164
ALLEN STREET0.06 Miles								
ALLEN ST	CLARK AVE	OAK GROVE AVE	24	304	810	63	Minor Rehabilitation	\$13,357
			24 Avg.	304	810	63		\$13,357
ALLERTON AVENUE0.16 Miles								
ALLERTON AVE	WESTERN AVE	DEAD END	26	852	2,461	41	Major Rehabilitation	\$118,128
			26 Avg.	852	2,461	41		\$118,128
ARCH STREET0.05 Miles								
ARCH ST	MAIN ST	ARCH ST (PVT)	14	278	433	52	Minor Rehabilitation	\$7,148
			14 Avg.	278	433	52		\$7,148
ATWOOD STREET0.22 Miles								
ATWOOD ST-01	FAIRGROUND RD	CAREER CIR	26	912	2,633	22	Major Rehabilitation	\$126,408
ATWOOD ST-02	CAREER CIR	CAREER CIR	23	235	601	40	Major Rehabilitation	\$28,861
			25 Avg.	1,147	3,235	25		\$155,269
BAKER STREET0.12 Miles								
BAKER ST	BIRGE ST	BIRGE ST	23	632	1,616	97	No Maintenance Required	\$0
			23 Avg.	632	1,616	97		\$0
BALDWIN STREET0.08 Miles								
BALDWIN ST-01	OAK GROVE AVE	COMBS ST	27	226	677	29	Major Rehabilitation	\$32,516
BALDWIN ST-02	COMBS ST	CLARK AVE	30	176	586	33	Major Rehabilitation	\$28,142
			29 Avg.	402	1,264	31		\$60,658
BEECH STREET0.10 Miles								
BEECH ST-01	UNION ST	ELLIOT TER	14	120	186	26	Major Rehabilitation	\$8,936
BEECH ST-02	ELLIOT TER	DEAD END	14	408	635	34	Major Rehabilitation	\$30,472
			14 Avg.	528	821	32		\$39,408

*Please Note: Unit pricing accounts for curb to curb improvements only; Does not include any drainage, sidewalk, ADA, gravel subbase or utility improvements.

Brattleboro, VT

*RSR - Road Surface Rating (0-100)

Roadway Repairs with Segment Level Description

Name	From	To	Width	Length (Feet)	Square Yards	RSR	Repair	Repair Cost
BELMONT AVENUE 0.34 Miles								
BELMONT AVE	MAPLE ST	CANAL ST	40	1,799	7,994	48	Major Rehabilitation	\$383,698
			40 Avg.	1,799	7,994	48		\$383,698
BENNETT DRIVE 0.10 Miles								
BENNETT DR	PUTNEY RD	DEAD END	35	535	2,082	29	Major Rehabilitation	\$99,926
			35 Avg.	535	2,082	29		\$99,926
BIRGE STREET 0.46 Miles								
BIRGE ST-01	CANAL ST	BROOK ST	24	366	975	34	Major Rehabilitation	\$46,815
BIRGE ST-02	BROOK ST	ESTEY ST	25	1,235	3,431	36	Major Rehabilitation	\$164,702
BIRGE ST-03	ESTEY ST	BAKER ST	20	226	501	97	No Maintenance Required	\$0
BIRGE ST-04	BAKER ST	BAKER ST	17	232	438	97	No Maintenance Required	\$0
BIRGE ST-05	BAKER ST	REYNOLDS DR	17	120	227	97	No Maintenance Required	\$0
BIRGE ST-06	REYNOLDS DR	DEAD END	17	238	717	97	No Maintenance Required	\$0
			20 Avg.	2,416	6,290	54		\$211,517
BLACK MOUNTAIN ROAD 0.59 Miles								
BLACK MOUNTAIN RD-01	PUTNEY RD	OVERPASS	24	907	2,418	45	Major Rehabilitation	\$116,047
BLACK MOUNTAIN RD-02	OVERPASS	BUTTONWOOD DR	27	323	969	70	Preventative Maintenance	\$9,208
BLACK MOUNTAIN RD-03	BUTTONWOOD DR	BLACK MOUNTAIN RD	24	1,889	5,037	44	Major Rehabilitation	\$241,790
			25 Avg.	3,119	8,424	47		\$367,044
BLAKESLEE STREET 0.13 Miles								
BLAKESLEE ST-01	PINE ST	WHITE BIRCH AVE	23	398	1,017	88	Routine Maintenance	\$1,017
BLAKESLEE ST-02	WHITE BIRCH AVE	DEAD END	23	278	711	88	Routine Maintenance	\$711
			23 Avg.	676	1,728	88		\$1,728
BLANCHE MOYSE WAY 0.04 Miles								
BLANCHE MOYSE WAY	GUILFORD ST	BLANCHE MOYSE WAY (PVT)	20	218	485	87	Routine Maintenance	\$485
			20 Avg.	218	485	87		\$485
BONNYVALE ROAD 1.12 Miles								
BONNYVALE RD-01	WESTERN AVE	EAST BONNYVALE LN	23	2,757	7,047	68	Preventative Maintenance	\$66,944
BONNYVALE RD-02	EAST BONNYVALE LN	MATHER RD	23	564	1,441	59	Minor Rehabilitation	\$23,770
BONNYVALE RD-03	MATHER RD	DRIVEWAY #587	23	2,612	6,674	70	Preventative Maintenance	\$63,407
			23 Avg.	5,933	15,162	68		\$154,121
*Please Note: Unit pricing accounts for curb to curb improvements only; Does not include any drainage, sidewalk, ADA, gravel subbase or utility improvements.								

ManageMyRoads by BETA

Brattleboro, VT

*RSR - Road Surface Rating (0-100)

Roadway Repairs with Segment Level Description

Name	From	To	Width	Length (Feet)	Square Yards	RSR	Repair	Repair Cost
BRADLEY AVENUE 0.07 Miles								
BRADLEY AVE	PUTNEY RD	TYLER ST	28	354	1,101	79	Preventative Maintenance	\$10,463
			28 Avg.	354	1,101	79		\$10,463
BRANNAN STREET 0.11 Miles								
BRANNAN ST-01	WILLIAMS ST	WEST ST	15	376	626	22	Major Rehabilitation	\$30,069
BRANNAN ST-02	WEST ST	WILLIAMS ST	13	209	301	97	No Maintenance Required	\$0
			14 Avg.	585	928	46		\$30,069
BRATTLE STREET 0.35 Miles								
BRATTLE ST	WESTERN AVE	DEAD END	28	1,871	5,820	61	Minor Rehabilitation	\$96,037
			28 Avg.	1,871	5,820	61		\$96,037
BRIDGE STREET 0.10 Miles								
BRIDGE ST	MAIN ST	BRIDGE	30	513	1,711	51	Minor Rehabilitation	\$28,235
			30 Avg.	513	1,711	51		\$28,235
BROOK STREET 0.18 Miles								
BROOK ST-01	CANAL ST	FROST PL	20	291	647	48	Major Rehabilitation	\$31,047
BROOK ST-02	FROST PL	BIRGE ST	20	662	1,472	27	Major Rehabilitation	\$70,638
			20 Avg.	953	2,118	34		\$101,684
BROOKSIDE DRIVE 0.14 Miles								
BROOKSIDE DR-01	WESTERN AVE	CULBERTSON DR	26	300	867	48	Major Rehabilitation	\$41,598
BROOKSIDE DR-02	CULBERTSON DR	ROBIN WY	26	426	1,230	44	Major Rehabilitation	\$59,021
			26 Avg.	726	2,096	46		\$100,619
BROWNE COURT 0.04 Miles								
BROWNE CT	PUTNEY RD	DEAD END	28	211	655	45	Major Rehabilitation	\$31,463
			28 Avg.	211	655	45		\$31,463
BULLOCK STREET 0.08 Miles								
BULLOCK ST	HIGH ST	GREEN ST	17	410	775	59	Minor Rehabilitation	\$12,785
			17 Avg.	410	775	59		\$12,785
CANAL STREET 0.99 Miles								
CANAL ST-01	GENEROUS ST	FAIRGROUND RD	37	289	1,188	98	No Maintenance Required	\$0
CANAL ST-02	FAIRGROUND RD	FAIRVIEW ST	37	433	1,778	98	No Maintenance Required	\$0
*Please Note: Unit pricing accounts for curb to curb improvements only; Does not include any drainage, sidewalk, ADA, gravel subbase or utility improvements.								

ManageMyRoads by BETA

Brattleboro, VT

*RSR - Road Surface Rating (0-100)

Roadway Repairs with Segment Level Description

Name	From	To	Width	Length (Feet)	Square Yards	RSR	Repair	Repair Cost
CANAL ST-03	FAIRVIEW ST	LEXINGTON AVE	37	600	2,468	98	No Maintenance Required	\$0
CANAL ST-04	LEXINGTON AVE	OAK GROVE AVE	37	326	1,338	98	No Maintenance Required	\$0
CANAL ST-05	OAK GROVE AVE	PINE ST	35	677	2,632	98	No Maintenance Required	\$0
CANAL ST-06	PINE ST	ORGAN ST	37	521	2,142	98	No Maintenance Required	\$0
CANAL ST-07	ORGAN ST	WASHINGTON ST	35	221	861	98	No Maintenance Required	\$0
CANAL ST-08	WASHINGTON ST	HORTON PL	35	408	1,587	98	No Maintenance Required	\$0
CANAL ST-09	HORTON PL	BROOK ST	35	196	763	98	No Maintenance Required	\$0
CANAL ST-10	BROOK ST	ELM ST	29	440	1,417	98	No Maintenance Required	\$0
CANAL ST-11	ELM ST	CLARK ST	35	760	2,954	98	No Maintenance Required	\$0
CANAL ST-12	CLARK ST	SOUTH MAIN ST	35	372	1,445	98	No Maintenance Required	\$0
			35 Avg.	5,242	20,575	98		\$0
CARRIAGE HILL ROAD 0.67 Miles								
CARRIAGE HILL RD-01	STOCKWELL DR	HAMPSHIRE CIR	34	519	1,961	40	Major Rehabilitation	\$94,110
CARRIAGE HILL RD-02	HAMPSHIRE CIR	YORKSHIRE CIR	34	1,786	6,748	45	Major Rehabilitation	\$323,896
CARRIAGE HILL RD-03	YORKSHIRE CIR	INTERSECTION	33	790	2,896	31	Major Rehabilitation	\$138,989
CARRIAGE HILL RD-04	STOCKWELL RD	INTERSECTION	35	308	1,199	35	Major Rehabilitation	\$57,561
CARRIAGE HILL RD-05	INTERSECTION	DEAD END	35	108	422	43	Major Rehabilitation	\$20,232
			34 Avg.	3,512	13,225	40		\$634,788
CEDAR STREET 0.73 Miles								
CEDAR ST-01	LINDEN ST	SYCAMORE ST	22	2,266	5,538	82	Routine Maintenance	\$5,538
CEDAR ST-02	SYCAMORE ST	OLIVE ST	28	268	835	62	Minor Rehabilitation	\$13,778
CEDAR ST-03	OLIVE ST	LAUREL ST	28	269	837	65	Preventative Maintenance	\$7,953
CEDAR ST-04	LAUREL ST	MYRTLE ST	28	331	1,031	68	Preventative Maintenance	\$9,798
CEDAR ST-05	MYRTLE ST	ACORN LN	35	455	1,769	54	Minor Rehabilitation	\$29,182
CEDAR ST-06	ACORN LN	WESTERN AVE	33	243	891	47	Major Rehabilitation	\$42,784
			29 Avg.	3,832	10,901	71		\$109,033
CENTRAL STREET 0.23 Miles								
CENTRAL ST-01	PINE ST	HIGHLAND ST	24	268	714	89	Routine Maintenance	\$714
CENTRAL ST-02	HIGHLAND ST	WASHINGTON ST	24	307	818	89	Routine Maintenance	\$818
CENTRAL ST-03	WASHINGTON ST	THOMAS ST	24	245	653	88	Routine Maintenance	\$653
CENTRAL ST-04	THOMAS ST	PEARL ST	24	205	548	89	Routine Maintenance	\$548
CENTRAL ST-05	PEARL ST	PROSPECT ST	22	200	490	89	Routine Maintenance	\$490
			24 Avg.	1,225	3,223	89		\$3,223

*Please Note: Unit pricing accounts for curb to curb improvements only; Does not include any drainage, sidewalk, ADA, gravel subbase or utility improvements.

ManageMyRoads by BETA

Brattleboro, VT

*RSR - Road Surface Rating (0-100)

Roadway Repairs with Segment Level Description

Name	From	To	Width	Length (Feet)	Square Yards	RSR	Repair	Repair Cost
CHAPIN STREET 0.16 Miles								
CHAPIN ST-01	LINDEN ST	OAK ST	24	564	1,503	59	Minor Rehabilitation	\$24,801
CHAPIN ST-02	OAK ST	FOREST ST	20	273	607	53	Minor Rehabilitation	\$10,017
			22 Avg.	837	2,110	57		\$34,818
CHASE STREET 0.11 Miles								
CHASE ST-01	LINDEN ST	OAK ST	24	354	944	55	Minor Rehabilitation	\$15,582
CHASE ST-02	OAK ST	FOREST ST	24	250	666	43	Major Rehabilitation	\$31,972
			24 Avg.	604	1,610	50		\$47,554
CHERRY STREET 0.14 Miles								
CHERRY ST-01	MAPLE ST	ESTEY ST	24	490	1,308	34	Major Rehabilitation	\$62,767
CHERRY ST-02	ESTEY ST	ORGAN ST	24	229	612	62	Minor Rehabilitation	\$10,094
			24 Avg.	720	1,919	43		\$72,861
CHESTNUT HILL 0.33 Miles								
CHESTNUT HL-01	WESTERN AVE	ACORN LN	21	351	819	72	Preventative Maintenance	\$7,778
CHESTNUT HL-02	ACORN LN	SPLIT	22	254	620	74	Preventative Maintenance	\$5,893
CHESTNUT HL-03	SPLIN	CHESTNUT HL-02	15	1,144	1,906	86	Routine Maintenance	\$1,906
			19 Avg.	1,748	3,345	80		\$15,578
CHESTNUT STREET 0.41 Miles								
CHESTNUT ST-01	ESTEY RD	LOCUST ST	33	853	3,129	43	Major Rehabilitation	\$150,185
CHESTNUT ST-02	LOCUST ST	LAMSON ST	25	1,145	3,179	29	Major Rehabilitation	\$152,607
CHESTNUT ST-03	LAMSON ST	DEAD END	20	156	347	45	Major Rehabilitation	\$16,641
			26 Avg.	2,154	6,655	37		\$319,433
CHESTNUT STREET WEST 0.24 Miles								
CHESTNUT ST W	MAPLE ST	DEAD END	23	1,267	3,239	47	Major Rehabilitation	\$155,473
			23 Avg.	1,267	3,239	47		\$155,473
CHURCH PLACE 0.05 Miles								
CHURCH PL	FROST ST	DEAD END	14	247	385	98	No Maintenance Required	\$0
			14 Avg.	247	385	98		\$0
CHURCH STREET 0.06 Miles								
CHURCH ST	ELLIOT ST	GREEN ST	27	341	1,022	32	Major Rehabilitation	\$49,049

*Please Note: Unit pricing accounts for curb to curb improvements only; Does not include any drainage, sidewalk, ADA, gravel subbase or utility improvements.

ManageMyRoads by BETA

Brattleboro, VT

*RSR - Road Surface Rating (0-100)

Roadway Repairs with Segment Level Description

Name	From	To	Width	Length (Feet)	Square Yards	RSR	Repair	Repair Cost
			27 Avg.	341	1,022	32		\$49,049
CLARK AVENUE			0.39 Miles					
CLARK AVE-01	CANAL ST	MARLBORO AVE	26	1,171	3,382	24	Major Rehabilitation	\$162,336
CLARK AVE-02	MARLBORO AVE	PARKSIDE AVE	31	247	850	24	Major Rehabilitation	\$40,818
CLARK AVE-03	PARKSIDE AVE	BALDWIN ST	31	403	1,388	22	Major Rehabilitation	\$66,621
CLARK AVE-04	BALDWIN ST	MOUNTAIN VIEW AVE	38	259	1,094	64	Minor Rehabilitation	\$18,050
			32 Avg.	2,080	6,714	30		\$287,824
CLARK STREET			0.23 Miles					
CLARK ST-01	CANAL ST	LAWRENCE ST	18	939	1,878	45	Major Rehabilitation	\$90,123
CLARK ST-02	LAWRENCE ST	ESTABROOK ST	18	153	306	43	Major Rehabilitation	\$14,694
CLARK ST-03	ESTABROOK ST	CANAL ST	15	128	213	62	Minor Rehabilitation	\$3,517
			17 Avg.	1,220	2,397	46		\$108,334
COOMBS STREET			0.05 Miles					
COOMBS ST	OAK GROVE AVE	BALDWIN ST	17	272	513	34	Major Rehabilitation	\$24,624
			17 Avg.	272	513	34		\$24,624
COTTAGE STREET			0.09 Miles					
COTTAGE ST	MAPLE ST	ESTEY ST	21	489	1,140	87	Routine Maintenance	\$1,140
			21 Avg.	489	1,140	87		\$1,140
COTTON MILL HILL			0.41 Miles					
COTTON MILL HL-01	VERNON ST	SOUTH MAIN ST	26	2,156	6,227	85	Routine Maintenance	\$6,227
			26 Avg.	2,156	6,227	85		\$6,227
COUNTRY HILL			0.48 Miles					
COUNTRY HL-01	GREENLEAF ST	SPLIT	22	1,095	2,676	35	Major Rehabilitation	\$128,461
COUNTRY HL-02	COUNTRY HL-01	COUNTRY HL-01	22	1,431	3,499	33	Major Rehabilitation	\$167,931
			22 Avg.	2,526	6,175	34		\$296,391
CROSBY STREET			0.19 Miles					
CROSBY ST-01	WILLIAMS ST	HIGHLAWN RD	18	729	1,458	38	Major Rehabilitation	\$69,971
CROSBY ST-02	HIGHLAWN RD	WESTERN AVE	23	299	764	44	Major Rehabilitation	\$36,654
			21 Avg.	1,028	2,221	40		\$106,625
CROSS STREET			0.02 Miles					

*Please Note: Unit pricing accounts for curb to curb improvements only; Does not include any drainage, sidewalk, ADA, gravel subbase or utility improvements.

ManageMyRoads by BETA

Brattleboro, VT

*RSR - Road Surface Rating (0-100)

Roadway Repairs with Segment Level Description

Name	From	To	Width	Length (Feet)	Square Yards	RSR	Repair	Repair Cost
CROSS ST	SOUTH MAIN ST	DEAD END	34	129	489	48	Major Rehabilitation	\$23,454
			34 Avg.	129	489	48		\$23,454
DARIEN STREET 0.08 Miles								
DARIEN ST	MARLBORO AVE	MORELAND AVE	18	428	857	44	Major Rehabilitation	\$41,113
			18 Avg.	428	857	44		\$41,113
DEACON PLACE 0.04 Miles								
DEACON PL	EATON AVE	DEAD END	22	188	460	66	Preventative Maintenance	\$4,367
			22 Avg.	188	460	66		\$4,367
DUMMER AVENUE 0.04 Miles								
DUMMER AVE	SOUTH MAIN ST	DEAD END	25	211	587	46	Major Rehabilitation	\$28,194
			25 Avg.	211	587	46		\$28,194
EAST ORCHARD STREET 0.30 Miles								
EAST ORCHARD ST-03	GIBSON RD	UPPER DUMMERSTON RD	24	1,576	4,203	83	Routine Maintenance	\$4,203
			24 Avg.	1,576	4,203	83		\$4,203
EATON AVENUE 0.14 Miles								
EATON AVE-01	PUTNEY RD	ROAD BEND	19	244	514	53	Minor Rehabilitation	\$8,486
EATON AVE-02	ROAD BEND	DEACON PL	22	478	1,169	55	Minor Rehabilitation	\$19,283
			21 Avg.	722	1,683	55		\$27,769
EDWARD HEIGHTS 0.22 Miles								
EDWARD HTS-01	MARLBORO RD	LAWTON DR	23	541	1,383	69	Preventative Maintenance	\$13,141
EDWARD HTS-02	LAWTON DR	DEAD END	23	633	1,617	62	Minor Rehabilitation	\$26,685
			23 Avg.	1,174	3,001	65		\$39,826
ELLIOT STREET 0.62 Miles								
ELLIOT ST-01	MAIN ST	CHURCH ST	32	631	2,244	55	Minor Rehabilitation	\$37,023
ELLIOT ST-02	CHURCH ST	ELM ST	37	295	1,213	52	Minor Rehabilitation	\$20,011
ELLIOT ST-03	ELM ST	SCHOOL ST	31	359	1,237	51	Minor Rehabilitation	\$20,411
ELLIOT ST-04	SCHOOL ST	STEWART PL	31	614	2,114	55	Minor Rehabilitation	\$34,885
ELLIOT ST-05	STEWART PL	ELLIOT TER	32	531	1,888	50	Minor Rehabilitation	\$31,147
ELLIOT ST-06	ELLIOT TER	UNION ST	32	263	935	51	Minor Rehabilitation	\$15,422
ELLIOT ST-07	UNION ST	HOLDEN ST	21	243	567	80	Routine Maintenance	\$567
ELLIOT ST-08	HOLDEN ST	BIRGE ST	23	340	868	73	Preventative Maintenance	\$8,248

*Please Note: Unit pricing accounts for curb to curb improvements only; Does not include any drainage, sidewalk, ADA, gravel subbase or utility improvements.

ManageMyRoads by BETA

Brattleboro, VT

*RSR - Road Surface Rating (0-100)

Roadway Repairs with Segment Level Description

Name	From	To	Width	Length (Feet)	Square Yards	RSR	Repair	Repair Cost
			30 Avg.	3,276	11,065	56		\$167,714
ELLIOT TERRACE			0.10 Miles					
ELLIOT TER-01	ELLIOT ST	BUTTERFLY LN	13	351	506	36	Major Rehabilitation	\$24,310
ELLIOT TER-02	BUTTERFLY LN	BEECH ST	13	199	287	31	Major Rehabilitation	\$13,767
			13 Avg.	549	793	34		\$38,077
ELM STREET			0.21 Miles					
ELM ST-01	CANAL ST	FLAT ST	31	653	2,250	96	No Maintenance Required	\$0
ELM ST-02	FLAT ST	LYNDE PL	21	266	620	96	No Maintenance Required	\$0
ELM ST-03	LYNDE PL	ELLIOT ST	30	176	588	23	Major Rehabilitation	\$28,235
			27 Avg.	1,096	3,459	83		\$28,235
ESTABROOK STREET			0.06 Miles					
ESTABROOK ST	CLARK ST	SOUTH MAIN ST	14	313	486	94	No Maintenance Required	\$0
			14 Avg.	313	486	94		\$0
ESTEY STREET			0.31 Miles					
ESTEY ST-01	CHERRY ST	COTTAGE ST	30	236	785	78	Preventative Maintenance	\$7,461
ESTEY ST-02	COTTAGE ST	CHESTNUT ST	25	396	1,100	78	Preventative Maintenance	\$10,449
ESTEY ST-03	CHESTNUT ST	ESTEY CIR	25	141	391	85	Routine Maintenance	\$391
ESTEY ST-04	ESTEY CIR	ORGAN ST	25	541	1,502	85	Routine Maintenance	\$1,502
ESTEY ST-05	ORGAN ST	BIRGE ST	25	304	845	85	Routine Maintenance	\$845
			26 Avg.	1,617	4,623	82		\$20,648
FAIRGROUND ROAD			0.66 Miles					
FAIRGROUND RD-01	SOUTH MAIN ST	MARLBORO AVE	27	387	1,161	77	Preventative Maintenance	\$11,027
FAIRGROUND RD-02	MARLBORO AVE	PARKING LOT ENT.	40	1,273	5,657	79	Preventative Maintenance	\$53,745
FAIRGROUND RD-03	PARKING LOT ENT.	PARKING LOT ENT.	20	692	1,537	77	Preventative Maintenance	\$14,601
FAIRGROUND RD-04	PARKING LOT ENT.	WILSONS WOODS RD	32	382	1,357	84	Routine Maintenance	\$1,357
FAIRGROUND RD-05	WILSONS WOODS RD	CANAL ST	32	738	2,625	45	Major Rehabilitation	\$126,020
			30 Avg.	3,472	12,338	72		\$206,751
FAIRVIEW STREET			0.49 Miles					
FAIRVIEW ST-01	CANAL ST	FAIRVIEW VILLAGE CIR	27	609	1,828	56	Minor Rehabilitation	\$30,157
FAIRVIEW ST-02	FAIRVIEW VILLAGE CIR	LEDGEWOOD HEIGHTS RD	27	567	1,700	90	Routine Maintenance	\$1,700
FAIRVIEW ST-03	LEDGEWOOD HEIGHTS RD	WINTER ST	27	657	1,970	90	Routine Maintenance	\$1,970
FAIRVIEW ST-04	WINTER ST	MAPLE ST	25	761	2,113	90	Routine Maintenance	\$2,113
*Please Note: Unit pricing accounts for curb to curb improvements only; Does not include any drainage, sidewalk, ADA, gravel subbase or utility improvements.								

ManageMyRoads by BETA

Brattleboro, VT

*RSR - Road Surface Rating (0-100)

Roadway Repairs with Segment Level Description

Name	From	To	Width	Length (Feet)	Square Yards	RSR	Repair	Repair Cost
			27 Avg.	2,593	7,611	82		\$35,941
FLAT STREET			0.21 Miles					
FLAT ST-01	MAIN ST	LYNDE PL	37	738	3,034	96	No Maintenance Required	\$0
FLAT ST-02	LYNDE PL	ELM ST	30	378	1,261	96	No Maintenance Required	\$0
			34 Avg.	1,116	4,295	96		\$0
FOREST STREET			0.30 Miles					
FOREST ST-01	HIGH ST	UPPER FOREST ST	18	572	1,144	47	Major Rehabilitation	\$54,894
FOREST ST-02	UPPER FOREST ST	HOWARD ST	18	284	569	23	Major Rehabilitation	\$27,305
FOREST ST-03	HOWARD ST	CHAPIN ST	18	244	487	40	Major Rehabilitation	\$23,394
FOREST ST-04	CHAPIN ST	CHASE ST	19	469	990	42	Major Rehabilitation	\$47,504
			18 Avg.	1,569	3,190	40		\$153,097
FROST PLACE			0.29 Miles					
FROST PL-01	BROOK ST	WILLOW ST	21	632	1,475	75	Preventative Maintenance	\$14,010
FROST PL-02	WILLOW ST	ELLIOT ST	21	885	2,064	74	Preventative Maintenance	\$19,611
			21 Avg.	1,517	3,539	75		\$33,620
FROST STREET			0.34 Miles					
FROST ST-01	ELLIOT ST	CHURCH PL	30	1,671	5,569	96	No Maintenance Required	\$0
FROST ST-02	CHURCH PL	ELM ST	34	142	537	96	No Maintenance Required	\$0
			32 Avg.	1,813	6,106	96		\$0
FULLER DRIVE			0.26 Miles					
FULLER DR	OAK GROVE AVE	PINE ST	22	1,356	3,315	28	Major Rehabilitation	\$159,129
			22 Avg.	1,356	3,315	28		\$159,129
GARFIELD DRIVE			0.19 Miles					
GARFIELD DR	WESTERN AVE	CUL DE SAC	30	995	3,315	19	Major Rehabilitation	\$159,141
			30 Avg.	995	3,315	19		\$159,141
GENEROUS STREET			0.11 Miles					
GENEROUS ST	CANAL ST	DEAD END	22	565	1,380	45	Major Rehabilitation	\$66,244
			22 Avg.	565	1,380	45		\$66,244
GEORGE F. MILLER DRIVE			0.07 Miles					
GEORGE F MILLER DR	WESTERN AVE	MELROSE ST	24	387	1,033	42	Major Rehabilitation	\$49,582

*Please Note: Unit pricing accounts for curb to curb improvements only; Does not include any drainage, sidewalk, ADA, gravel subbase or utility improvements.

ManageMyRoads by BETA

Brattleboro, VT

*RSR - Road Surface Rating (0-100)

Roadway Repairs with Segment Level Description

Name	From	To	Width	Length (Feet)	Square Yards	RSR	Repair	Repair Cost
			24 Avg.	387	1,033	42		\$49,582
GINGKO LANE 0.04 Miles								
GINGKO LN	SPRUCE ST	DEAD END	19	197	417	19	Major Rehabilitation	\$20,001
			19 Avg.	197	417	19		\$20,001
GLEN ORNE DRIVE 0.25 Miles								
GLEN ORNE DR	OLD FERRY RD	CUL DE SAC	35	1,301	5,059	47	Major Rehabilitation	\$242,825
			35 Avg.	1,301	5,059	47		\$242,825
GLEN STREET 0.12 Miles								
GLEN ST-01	WESTERN AVE	LILAC LN	19	275	580	78	Preventative Maintenance	\$5,511
GLEN ST-02	LILAC LN	GLEN ST (PVT)	19	359	758	78	Preventative Maintenance	\$7,201
			19 Avg.	634	1,338	78		\$12,712
GREEN MEADOW 0.35 Miles								
GREEN MDW-01	GREENLEAF ST	ROAD BEND	37	513	2,108	7	Major Rehabilitation	\$101,185
GREEN MDW-02	ROAD BEND	ROAD BEND	23	585	1,495	46	Major Rehabilitation	\$71,778
GREEN MDW-03	ROAD BEND	GREENLEAF ST	23	730	1,867	79	Preventative Maintenance	\$17,733
			28 Avg.	1,828	5,470	42		\$190,696
GREEN STREET 0.42 Miles								
GREEN ST-01	HIGH ST	RETTING PL	16	334	594	86	Routine Maintenance	\$594
GREEN ST-02	RETTING PL	CHURCH ST	19	342	723	38	Major Rehabilitation	\$34,696
GREEN ST-03	CHURCH ST	BULLOCK ST	22	174	426	85	Routine Maintenance	\$426
GREEN ST-04	BULLOCK ST	SCHOOL ST	22	179	437	87	Routine Maintenance	\$437
GREEN ST-05	SCHOOL ST	WHIPPLE ST	22	100	246	85	Routine Maintenance	\$246
GREEN ST-06	WHIPPLE ST	HIGH ST	25	1,095	3,042	73	Preventative Maintenance	\$28,898
			21 Avg.	2,225	5,467	73		\$65,297
GREENHILL PARKWAY 0.18 Miles								
GREENHILL PKWY-01	WESTERN AVE	STRAWBERRY HL	27	870	2,609	24	Major Rehabilitation	\$125,231
GREENHILL PKWY-02	STRAWBERRY HL	GREENHILL PKWY (PVT)	21	96	224	21	Major Rehabilitation	\$10,766
			24 Avg.	966	2,833	24		\$135,997
GREENLEAF STREET 0.75 Miles								
GREENLEAF ST-01	WESTERN AVE	IVY LN	26	352	1,017	98	No Maintenance Required	\$0
GREENLEAF ST-02	IVY LN	COUNTRY HL	25	435	1,208	98	No Maintenance Required	\$0

*Please Note: Unit pricing accounts for curb to curb improvements only; Does not include any drainage, sidewalk, ADA, gravel subbase or utility improvements.

ManageMyRoads by BETA

Brattleboro, VT

*RSR - Road Surface Rating (0-100)

Roadway Repairs with Segment Level Description

Name	From	To	Width	Length (Feet)	Square Yards	RSR	Repair	Repair Cost
GREENLEAF ST-03	COUNTRY HL	GREEN MEADOW	26	255	736	98	No Maintenance Required	\$0
GREENLEAF ST-04	GREEN MEADOW	GREEN MEADOW	24	610	1,627	98	No Maintenance Required	\$0
GREENLEAF ST-05	GREEN MEADOW	MATHER RD	23	452	1,156	98	No Maintenance Required	\$0
GREENLEAF ST-06	MATHER RD	HINESBURG RD	23	1,867	4,772	98	No Maintenance Required	\$0
			25 Avg.	3,971	10,515	98		\$0
GROVE STREET 0.20 Miles								
GROVE ST	MAIN ST	OAK ST	23	1,057	2,700	62	Minor Rehabilitation	\$44,552
			23 Avg.	1,057	2,700	62		\$44,552
GUILFORD STREET 1.92 Miles								
GUILFORD ST-01	WESTERN AVE	PARKING LOT ENT.	23	328	838	80	Routine Maintenance	\$838
GUILFORD ST-02	PARKING LOT ENT.	MEMORIAL PARK DR	23	261	666	80	Routine Maintenance	\$666
GUILFORD ST-03	MEMORIAL PARK DR	BLANCHE MOYSE WY	25	140	390	54	Minor Rehabilitation	\$6,437
GUILFORD ST-04	BLANCHE MOYSE WY	MAPLE ST	27	1,486	4,458	68	Preventative Maintenance	\$42,347
GUILFORD ST-05	MAPLE ST	CHRISTIE LN	23	424	1,084	70	Preventative Maintenance	\$10,301
GUILFORD ST-06	CHRISTIE LN	SIGNAL HILL DR	23	286	732	69	Preventative Maintenance	\$6,952
GUILFORD ST-07	SIGNAL HILL DR	DRAPER LN	23	525	1,343	78	Preventative Maintenance	\$12,756
GUILFORD ST-08	DRAPER LN	HILLCREST TER	21	851	1,987	69	Preventative Maintenance	\$18,875
GUILFORD ST-09	HILLCREST TER	KYLE RD	20	374	831	51	Minor Rehabilitation	\$13,712
GUILFORD ST-10	KYLE RD	SUMMIT CIR	21	734	1,713	47	Major Rehabilitation	\$82,207
GUILFORD ST-11	SUMMIT CIR	FROG HL	21	1,087	2,537	52	Minor Rehabilitation	\$41,860
GUILFORD ST-12	FROG HL	ROAD BEND	23	1,697	4,336	68	Preventative Maintenance	\$41,193
GUILFORD ST-13	ROAD BEND	MOONLIGHT LN	23	1,192	3,047	51	Minor Rehabilitation	\$50,283
GUILFORD ST-14	MOONLIGHT LN	GUILFORD TL	23	765	1,955	98	No Maintenance Required	\$0
			23 Avg.	10,152	25,916	66		\$328,427
HAMPSHIRE CIRCLE 0.09 Miles								
HAMPSHIRE CIR	CARRIAGE HILL RD	CUL DE SAC	33	497	2,659	45	Major Rehabilitation	\$127,619
			33 Avg.	497	2,659	45		\$127,619
HARRIS AVENUE 0.30 Miles								
HARRIS AVE-01	PUTNEY RD	WANTASTIQUET DR	21	1,336	3,118	49	Major Rehabilitation	\$149,671
HARRIS AVE-02	WANTASTIQUET DR	TYLER ST	21	242	564	49	Major Rehabilitation	\$27,071
			21 Avg.	1,578	3,682	49		\$176,742
HARRIS PLACE 0.10 Miles								

*Please Note: Unit pricing accounts for curb to curb improvements only; Does not include any drainage, sidewalk, ADA, gravel subbase or utility improvements.

ManageMyRoads by BETA

Brattleboro, VT

*RSR - Road Surface Rating (0-100)

Roadway Repairs with Segment Level Description

Name	From	To	Width	Length (Feet)	Square Yards	RSR	Repair	Repair Cost
HARRIS PL	MAIN ST	DEAD END	23	542	1,386	35	Major Rehabilitation	\$66,547
			23 Avg.	542	1,386	35		\$66,547
HIGH STREET 0.44 Miles								
HIGH ST-01	MAIN ST	GREEN ST	34	245	925	98	No Maintenance Required	\$0
HIGH ST-02	GREEN ST	RETTING PL	40	274	1,220	98	No Maintenance Required	\$0
HIGH ST-03	RETTING PL	BULLOCK ST	40	413	1,837	98	No Maintenance Required	\$0
HIGH ST-04	BULLOCK ST	WHIPPLE ST	40	283	1,257	98	No Maintenance Required	\$0
HIGH ST-05	WHIPPLE ST	FOREST ST	40	666	2,960	98	No Maintenance Required	\$0
HIGH ST-06	FOREST ST	WESTERN AVE	40	428	1,900	98	No Maintenance Required	\$0
			39 Avg.	2,309	10,099	98		\$0
HIGHLAND STREET 0.29 Miles								
HIGHLAND ST-01	CENTRAL ST	ROAD BEND	25	1,130	3,139	85	Routine Maintenance	\$3,139
HIGHLAND ST-02	ROAD BEND	WASHINGTON ST	25	384	1,067	85	Routine Maintenance	\$1,067
			25 Avg.	1,514	4,206	85		\$4,206
HIGHLAWN ROAD 0.19 Miles								
HIGHLAWN RD	WESTERN AVE	CROSBY ST	24	1,006	2,684	28	Major Rehabilitation	\$128,830
			24 Avg.	1,006	2,684	28		\$128,830
HILLCREST TERRACE 0.49 Miles								
HILLCREST TER-01	GUILFORD ST	SIGNAL HILL DR	23	625	1,598	41	Major Rehabilitation	\$76,707
HILLCREST TER-02	SIGNAL HILL DR	CUL DE SAC	23	1,973	5,042	56	Minor Rehabilitation	\$83,194
			23 Avg.	2,598	6,640	53		\$159,901
HILLWINDS NORTH 0.42 Miles								
HILLWINDS N	HILLWINDS RD	DEAD END	24	2,216	6,080	41	Major Rehabilitation	\$291,862
			24 Avg.	2,216	6,080	41		\$291,862
HILLWINDS ROAD 0.95 Miles								
HILLWINDS RD-01	UPPER DUMMERSTON RD	HILLWINDS N	22	1,030	2,518	35	Major Rehabilitation	\$120,878
HILLWINDS RD-02	HILLWINDS N	CIRCLE	24	2,179	5,810	31	Major Rehabilitation	\$278,903
HILLWINDS RD-03	CIRCLE	DEAD END	24	1,792	4,778	25	Major Rehabilitation	\$229,352
			23 Avg.	5,001	13,107	30		\$629,132
HINESBURG ROAD 2.99 Miles								
HINESBURG RD-01	GREENLEAF ST	QUAILS HILL RD	25	2,188	6,079	75	Preventative Maintenance	\$57,750
*Please Note: Unit pricing accounts for curb to curb improvements only; Does not include any drainage, sidewalk, ADA, gravel subbase or utility improvements.								

ManageMyRoads by BETA

Roadway Repairs with Segment Level Description

Name	From	To	Width	Length (Feet)	Square Yards	RSR	Repair	Repair Cost
HINESBURG RD-02	QUAILS HILL RD	AMES HILL RD	25	1,356	3,767	77	Preventative Maintenance	\$35,784
HINESBURG RD-03	AMES HILL RD	GOODENOUGH RD	25	2,578	7,160	88	Routine Maintenance	\$7,160
HINESBURG RD-04	GOODENOUGH RD	POWER LINES	25	1,908	5,300	89	Routine Maintenance	\$5,300
HINESBURG RD-05	POWER LINES	DRIVEWAY #1011	23	2,109	5,391	89	Routine Maintenance	\$5,391
HINESBURG RD-06	DRIVEWAY #1011	NICHOLS DR	23	2,207	5,640	90	Routine Maintenance	\$5,640
HINESBURG RD-07	NICHOLS DR	MELCHEN RD	25	459	1,274	89	Routine Maintenance	\$1,274
HINESBURG RD-08	MELCHEN RD	LEE RD	22	2,309	5,643	86	Routine Maintenance	\$5,643
HINESBURG RD-09	LEE RD	GUILFORD TL	24	648	1,729	89	Routine Maintenance	\$1,729
			24 Avg.	15,762	41,982	86		\$125,671
HOLDEN ST 0.04 Miles								
HOLDEN ST	ELLIOT ST	BIRGE ST	19	204	432	97	No Maintenance Required	\$0
			19 Avg.	204	432	97		\$0
HOLSTEIN PLACE 0.05 Miles								
HOLSTEIN PL	SOUTH MAIN ST	DEAD END	16	287	510	97	No Maintenance Required	\$0
			16 Avg.	287	510	97		\$0
HOME STREET 0.17 Miles								
HOME ST-01	MARLBORO AVE	PARKSIDE AVE	24	230	614	62	Minor Rehabilitation	\$10,123
HOME ST-02	PARKSIDE AVE	MORELAND AVE	24	368	981	59	Minor Rehabilitation	\$16,184
HOME ST-03	MORELAND AVE	MOUNTAIN VIEW AVE	28	297	924	56	Minor Rehabilitation	\$15,254
			25 Avg.	895	2,519	59		\$41,561
HOMESTEAD PLACE 0.07 Miles								
HOMESTEAD PL	CANAL ST	HORTON PL	16	346	614	85	Routine Maintenance	\$614
			16 Avg.	346	614	85		\$614
HORTON PLACE 0.09 Miles								
HORTON PL	CANAL ST	HOMESTEAD PL	16	475	844	56	Minor Rehabilitation	\$13,930
			16 Avg.	475	844	56		\$13,930
HOWARD STREET 0.06 Miles								
HOWARD ST	FOREST ST	OAK ST	21	291	678	47	Major Rehabilitation	\$32,560
			21 Avg.	291	678	47		\$32,560
HUNT AVENUE 0.07 Miles								
HUNT AVE	SOUTH MAIN ST	RIVERVIEW ST	30	374	1,246	42	Major Rehabilitation	\$59,794
*Please Note: Unit pricing accounts for curb to curb improvements only; Does not include any drainage, sidewalk, ADA, gravel subbase or utility improvements.								

ManageMyRoads by BETA

Brattleboro, VT

*RSR - Road Surface Rating (0-100)

Roadway Repairs with Segment Level Description

Name	From	To	Width	Length (Feet)	Square Yards	RSR	Repair	Repair Cost
			30 Avg.	374	1,246	42		\$59,794
JENNY LANE			0.17 Miles					
JENNY LN	MEETINGHOUSE LN	CUL DE SAC	22	923	2,256	73	Preventative Maintenance	\$21,436
			22 Avg.	923	2,256	73		\$21,436
JOHN SEITZ DRIVE			0.81 Miles					
JOHN SEITZ DR-01	CANAL ST	JOHN SEITZ DR-04	35	1,401	5,449	35	Major Rehabilitation	\$261,565
JOHN SEITZ DR-02	JOHN SEITZ DR-04	CUL DE SAC	35	2,120	8,758	36	Major Rehabilitation	\$420,364
JOHN SEITZ DR-03	JOHN SEITZ DR-01	CUL DE SAC	31	744	3,541	25	Major Rehabilitation	\$169,945
			34 Avg.	4,266	17,747	34		\$851,874
JUSTIN HOLDEN DRIVE			0.10 Miles					
JUSTIN HOLDEN DR	PUTNEY RD	DEAD END	24	535	1,428	68	Preventative Maintenance	\$13,565
			24 Avg.	535	1,428	68		\$13,565
KIPLING ROAD			0.32 Miles					
KIPLING RD-01	BLACK MOUNTAIN RD	DICKINSON RD	23	1,674	4,279	34	Major Rehabilitation	\$205,379
			23 Avg.	1,674	4,279	34		\$205,379
LAMSON STREET			0.04 Miles					
LAMSON ST	CHESTNUT ST	DEAD END	18	234	468	4	Major Rehabilitation	\$22,447
			18 Avg.	234	468	4		\$22,447
LARKIN STREET			0.12 Miles					
LARKIN ST-01	WILLIAMS ST	PAVEMENT CHANGE	15	248	413	95	No Maintenance Required	\$0
LARKIN ST-02	PAVEMENT CHANGE	WILLIAMS ST	15	387	645	24	Major Rehabilitation	\$30,940
			15 Avg.	634	1,057	52		\$30,940
LAUREL STREET			0.15 Miles					
LAUREL ST-01	CEDAR ST	SPRUCE ST	29	581	1,873	42	Major Rehabilitation	\$89,896
LAUREL ST-02	SPRUCE ST	DEAD END	26	233	673	45	Major Rehabilitation	\$32,283
			28 Avg.	814	2,545	43		\$122,179
LAWRENCE STREET			0.06 Miles					
LAWRENCE ST	SOUTH MAIN ST	CLARK ST	17	304	573	91	Routine Maintenance	\$573
			17 Avg.	304	573	91		\$573
LEDGEWOOD HEIGHTS ROAD			0.18 Miles					
*Please Note: Unit pricing accounts for curb to curb improvements only; Does not include any drainage, sidewalk, ADA, gravel subbase or utility improvements.								

ManageMyRoads by BETA

Brattleboro, VT

*RSR - Road Surface Rating (0-100)

Roadway Repairs with Segment Level Description

Name	From	To	Width	Length (Feet)	Square Yards	RSR	Repair	Repair Cost
LEDGEWOOD HEIGHTS RD-01	FAIRVIEW ST	DEAD END	22	926	2,263	59	Minor Rehabilitation	\$37,346
			22 Avg.	926	2,263	59		\$37,346
LEXINGTON AVENUE 0.18 Miles								
LEXINGTON AVE	CANAL ST	DEAD END	28	934	2,906	53	Minor Rehabilitation	\$47,952
			28 Avg.	934	2,906	53		\$47,952
LINDEN STREET 0.45 Miles								
LINDEN ST-01	LINDEN ST (STATE LIMIT)	ANNA MARSH LN	26	572	1,653	98	No Maintenance Required	\$0
LINDEN ST-02	ANNA MARSH LN	ANNA MARSH LN	30	293	978	98	No Maintenance Required	\$0
LINDEN ST-03	ANNA MARSH LN	CHASE ST	33	612	2,244	98	No Maintenance Required	\$0
LINDEN ST-04	CHASE ST	CHAPIN ST	37	291	1,196	98	No Maintenance Required	\$0
LINDEN ST-05	CHAPIN ST	WILLISTON ST	25	230	640	98	No Maintenance Required	\$0
LINDEN ST-06	WILLISTON ST	MAIN ST	30	353	1,176	98	No Maintenance Required	\$0
			30 Avg.	2,352	7,887	98		\$0
LOCUST STREET 0.09 Miles								
LOCUST ST-01	CHESTNUT ST	VINE ST	24	249	663	78	Preventative Maintenance	\$6,302
LOCUST ST-02	VINE ST	MAPLE ST	22	239	584	72	Preventative Maintenance	\$5,552
			23 Avg.	488	1,248	76		\$11,854
LYNDE PLACE 0.04 Miles								
LYNDE PL	ELM ST	FLAT ST	16	213	379	96	No Maintenance Required	\$0
			16 Avg.	213	379	96		\$0
MAIN STREET 0.45 Miles								
MAIN ST-01	SOUTH MAIN ST	BRIDGE ST	40	241	1,071	98	No Maintenance Required	\$0
MAIN ST-02	BRIDGE ST	FLAT ST	35	244	950	98	No Maintenance Required	\$0
MAIN ST-03	FLAT ST	ELLIOT ST	34	266	1,006	98	No Maintenance Required	\$0
MAIN ST-04	ELLIOT ST	HIGH ST	37	421	1,730	98	No Maintenance Required	\$0
MAIN ST-05	HIGH ST	GROVE ST	37	602	2,473	98	No Maintenance Required	\$0
MAIN ST-06	GROVE ST	SPLIT	38	219	926	98	No Maintenance Required	\$0
MAIN ST-07 NB	SPLIT	WALNUT ST	25	201	558	98	No Maintenance Required	\$0
MAIN ST-07 SB	WALNUT ST	SPLIT	20	208	462	98	No Maintenance Required	\$0
			33 Avg.	2,402	9,177	98		\$0
MAPLE STREET 1.11 Miles								
MAPLE ST-01	CANAL ST	SOUTHERN AVE	37	288	1,182	51	Minor Rehabilitation	\$19,506

*Please Note: Unit pricing accounts for curb to curb improvements only; Does not include any drainage, sidewalk, ADA, gravel subbase or utility improvements.

ManageMyRoads by BETA

Brattleboro, VT

*RSR - Road Surface Rating (0-100)

Roadway Repairs with Segment Level Description

Name	From	To	Width	Length (Feet)	Square Yards	RSR	Repair	Repair Cost
MAPLE ST-02	SOUTHERN AVE	CHERRY ST	37	726	2,984	55	Minor Rehabilitation	\$49,229
MAPLE ST-03	CHERRY ST	COTTAGE ST	28	238	741	47	Major Rehabilitation	\$35,561
MAPLE ST-04	COTTAGE ST	PLEASANT ST	33	253	928	56	Minor Rehabilitation	\$15,312
MAPLE ST-05	PLEASANT ST	FAIRVIEW ST	30	649	2,164	39	Major Rehabilitation	\$103,852
MAPLE ST-06	FAIRVIEW ST	WINTER ST	31	114	394	54	Minor Rehabilitation	\$6,495
MAPLE ST-07	WINTER ST	LOCUST ST	20	191	425	90	Routine Maintenance	\$425
MAPLE ST-08	LOCUST ST	I-91	24	296	789	90	Routine Maintenance	\$789
MAPLE ST-09	I-91	AUSTINE DR	24	426	1,137	90	Routine Maintenance	\$1,137
MAPLE ST-10	AUSTINE DR	CHESTNUT ST W	30	2,099	6,996	84	Routine Maintenance	\$6,996
MAPLE ST-11	CHESTNUT ST W	FRIENDSHIP RD	27	207	620	84	Routine Maintenance	\$620
MAPLE ST-12	FRIENDSHIP RD	GUILFORD ST	27	348	1,043	82	Routine Maintenance	\$1,043
			29 Avg.	5,835	19,402	70		\$240,964
MARLBORO AVENUE 0.34 Miles								
MARLBORO AVE-01	FAIRGROUND RD	DARIEN ST	27	621	1,863	66	Preventative Maintenance	\$17,694
MARLBORO AVE-02	DARIEN ST	HOME ST	29	356	1,146	71	Preventative Maintenance	\$10,891
MARLBORO AVE-03	HOME ST	CLARK AVE	30	798	2,659	62	Minor Rehabilitation	\$43,878
			29 Avg.	1,774	5,668	65		\$72,463
MEADOWBROOK ROAD 1.18 Miles								
MEADOWBROOK RD-01	WESTERN AVE	MEADOWBROOK RD-03	25	376	1,045	50	Minor Rehabilitation	\$17,251
MEADOWBROOK RD-02	MEADOWBROOK RD-03	WESTERN AVE	20	714	1,586	56	Minor Rehabilitation	\$26,162
MEADOWBROOK RD-03	MEADOWBROOK RD-01	DRIVEWAY #245	24	1,752	4,673	89	Routine Maintenance	\$4,673
MEADOWBROOK RD-04	DRIVEWAY #245	ORCHARD ST	23	1,492	3,812	79	Preventative Maintenance	\$36,215
MEADOWBROOK RD-05	ORCHARD ST	PLEASANT VALLEY RD	23	1,913	4,888	85	Routine Maintenance	\$4,888
			23 Avg.	6,247	16,004	80		\$89,189
MEETING HOUSE LANE 0.52 Miles								
MEETING HOUSE LN-01	ORCHARD ST	JENNY LN	22	1,177	2,878	46	Major Rehabilitation	\$138,154
MEETING HOUSE LN-02	JENNY LN	CUL DE SAC	22	1,590	4,257	57	Minor Rehabilitation	\$70,234
			22 Avg.	2,767	7,135	53		\$208,388
MELROSE STREET 0.41 Miles								
MELROSE ST-01	WESTERN AVE	ROAD BEND	28	1,637	5,093	32	Major Rehabilitation	\$244,463
MELROSE ST-02	ROAD BEND	GEORGE F MILLER RD	23	517	1,320	25	Major Rehabilitation	\$63,372
			26 Avg.	2,154	6,413	31		\$307,835

*Please Note: Unit pricing accounts for curb to curb improvements only; Does not include any drainage, sidewalk, ADA, gravel subbase or utility improvements.

ManageMyRoads by BETA

Brattleboro, VT

*RSR - Road Surface Rating (0-100)

Roadway Repairs with Segment Level Description

Name	From	To	Width	Length (Feet)	Square Yards	RSR	Repair	Repair Cost
MINSHALL STREET 0.04 Miles								
MINSHALL ST	BIRGE ST	ORGAN ST	13	207	299	85	Routine Maintenance	\$299
			13 Avg.	207	299	85		\$299
MOORE COURT 0.13 Miles								
MOORE CT	SCHOOL ST	CIRCLE	30	691	2,302	89	Routine Maintenance	\$2,302
			30 Avg.	691	2,302	89		\$2,302
MORELAND AVENUE 0.25 Miles								
MORELAND AVE-01	MARLBORO AVE	MOUNTAIN VIEW AVE	22	183	447	42	Major Rehabilitation	\$21,460
MORELAND AVE-02	MOUNTAIN VIEW AVE	DARIEN ST	26	409	1,181	53	Minor Rehabilitation	\$19,486
MORELAND AVE-03	DARIEN ST	HOME ST	26	309	894	36	Major Rehabilitation	\$42,906
MORELAND AVE-04	HOME ST	CLARK AVE	30	408	1,359	25	Major Rehabilitation	\$65,236
			26 Avg.	1,309	3,881	38		\$149,088
MORNINGSIDE DRIVE 0.08 Miles								
MORNINGSIDE DR	MORNINGSIDE CMNS	DEAD END	21	415	967	98	No Maintenance Required	\$0
			21 Avg.	415	967	98		\$0
MOUNTAIN VIEW AVENUE 0.21 Miles								
MOUNTAIN VIEW AVE-01	MORELAND AVE	HOME ST	22	869	2,125	65	Preventative Maintenance	\$20,185
MOUNTAIN VIEW AVE-02	HOME ST	CLARK AVE	30	250	833	71	Preventative Maintenance	\$7,915
			26 Avg.	1,119	2,958	67		\$28,100
MYRTLE STREET 0.11 Miles								
MYRTLE ST	SPRUCE ST	CEDAR ST	32	606	2,154	27	Major Rehabilitation	\$103,376
			32 Avg.	606	2,154	27		\$103,376
NEW ENGLAND DRIVE 0.37 Miles								
NEW ENGLAND DR-01	ORCHARD ST	TIMBER LN	18	746	1,493	86	Routine Maintenance	\$1,493
NEW ENGLAND DR-02	TIMBER LN	DEAD END	20	1,196	2,659	87	Routine Maintenance	\$2,659
			19 Avg.	1,943	4,151	87		\$4,151
NORTH STREET 0.10 Miles								
NORTH ST	PUTNEY RD	TYLER ST	25	521	1,447	39	Major Rehabilitation	\$69,449
			25 Avg.	521	1,447	39		\$69,449
OAK GROVE AVENUE 0.39 Miles								
*Please Note: Unit pricing accounts for curb to curb improvements only; Does not include any drainage, sidewalk, ADA, gravel subbase or utility improvements.								

ManageMyRoads by BETA

Brattleboro, VT

*RSR - Road Surface Rating (0-100)

Roadway Repairs with Segment Level Description

Name	From	To	Width	Length (Feet)	Square Yards	RSR	Repair	Repair Cost
OAK GROVE AVE-01	SOUTH MAIN ST	BALDWIN ST	21	257	600	24	Major Rehabilitation	\$28,785
OAK GROVE AVE-02	BALDWIN ST	COOMBS ST	21	261	610	24	Major Rehabilitation	\$29,266
OAK GROVE AVE-03	COOMBS ST	ALLEN ST	27	369	1,106	34	Major Rehabilitation	\$53,076
OAK GROVE AVE-04	ALLEN ST	FULLER DR	30	614	2,046	38	Major Rehabilitation	\$98,212
OAK GROVE AVE-05	FULLER DR	CANAL ST	30	582	1,940	42	Major Rehabilitation	\$93,128
			26 Avg.	2,083	6,301	36		\$302,467
OAK STREET 0.27 Miles								
OAK ST-01	HIGH ST	GROVE ST	33	449	1,645	90	Routine Maintenance	\$1,645
OAK ST-02	GROVE ST	HOWARD ST	31	181	624	89	Routine Maintenance	\$624
OAK ST-03	HOWARD ST	WILLISTON ST	28	146	454	89	Routine Maintenance	\$454
OAK ST-04	WILLISTON ST	CHAPIN ST	30	161	538	90	Routine Maintenance	\$538
OAK ST-05	CHAPIN ST	CHASE ST	28	476	1,481	48	Major Rehabilitation	\$71,080
			30 Avg.	1,413	4,742	77		\$74,341
OLD FERRY ROAD 0.73 Miles								
OLD FERRY RD-01	PUTNEY RD	OBRYAN DR	28	1,029	3,201	39	Major Rehabilitation	\$153,628
OLD FERRY RD-02	OBRYAN DR	GLEN ORNE DR	24	854	2,277	41	Major Rehabilitation	\$109,295
OLD FERRY RD-03	GLEN ORNE DR	DUMMERSTON TL	26	1,975	5,707	61	Minor Rehabilitation	\$94,162
			26 Avg.	3,858	11,184	51		\$357,085
OLD GUILFORD ROAD 0.86 Miles								
OLD GUILFORD RD-01	SUNNY ACRES RD	MERCURY DR	23	835	2,135	90	Routine Maintenance	\$2,135
OLD GUILFORD RD-02	MERCURY DR	UNIVERSITY WY	23	420	1,075	87	Routine Maintenance	\$1,075
OLD GUILFORD RD-03	UNIVERSITY WY	UNIVERSITY WY	23	290	740	85	Routine Maintenance	\$740
OLD GUILFORD RD-04	UNIVERSITY WY	MARTEL WY	23	1,100	2,810	85	Routine Maintenance	\$2,810
OLD GUILFORD RD-05	MARTEL WY	DRIVEWAY #302	23	410	1,047	85	Routine Maintenance	\$1,047
OLD GUILFORD RD-06	DRIVEWAY #302	FORT DUMMER HGHTS	23	530	1,355	24	Major Rehabilitation	\$65,058
OLD GUILFORD RD-07	FORT DUMMER HGHTS	GUILFORD TL	23	981	2,507	49	Major Rehabilitation	\$120,359
			23 Avg.	4,567	11,670	71		\$193,225
OLIVE STREET 0.06 Miles								
OLIVE ST	CEDAR ST	DEAD END	24	327	872	93	No Maintenance Required	\$0
			24 Avg.	327	872	93		\$0
ORCHARCH STREET 0.23 Miles								
ORCHARD ST-07	MEETING HOUSE LN	DRIVEWAY #658	22	1,215	2,971	30	Major Rehabilitation	\$142,594

*Please Note: Unit pricing accounts for curb to curb improvements only; Does not include any drainage, sidewalk, ADA, gravel subbase or utility improvements.

ManageMyRoads by BETA

Brattleboro, VT

*RSR - Road Surface Rating (0-100)

Roadway Repairs with Segment Level Description

Name	From	To	Width	Length (Feet)	Square Yards	RSR	Repair	Repair Cost
			22 Avg.	1,215	2,971	30		\$142,594
ORCHARD STREET			0.93 Miles					
ORCHARD ST-01	WESTERN AVE	NEW ENGLAND DR	22	191	468	51	Minor Rehabilitation	\$7,718
ORCHARD ST-02	NEW ENGLAND DR	DRIVEWAY #152	22	1,423	3,478	37	Major Rehabilitation	\$166,967
ORCHARD ST-03	DRIVEWAY #152	APPLE TREE RD	22	977	2,387	45	Major Rehabilitation	\$114,583
ORCHARD ST-04	APPLE TREE RD	EAST ORCHARD ST	22	932	2,277	51	Minor Rehabilitation	\$37,577
ORCHARD ST-05	EAST ORCHARD ST	PEACH TREE LN	22	327	800	49	Major Rehabilitation	\$38,422
ORCHARD ST-06	PEACH TREE LN	MEETING HOUSE LN	22	1,057	2,583	30	Major Rehabilitation	\$123,964
			22 Avg.	4,907	11,994	41		\$489,231
ORGAN STREET			0.20 Miles					
ORGAN ST-01	CANAL ST	MINSHALL ST	17	342	646	48	Major Rehabilitation	\$30,985
ORGAN ST-03	CHERRY ST	ESTEY ST	20	694	1,541	88	Routine Maintenance	\$1,541
			19 Avg.	1,035	2,187	76		\$32,527
OVERLOOK DRIVE			0.15 Miles					
OVERLOOK DR	BLACK MOUNTAIN RD	DEAD END	24	783	2,088	10	Major Rehabilitation	\$100,221
			24 Avg.	783	2,088	10		\$100,221
PARK PLACE			0.19 Miles					
PARK PL	LINDEN ST	PUTNEY RD	24	981	2,616	98	No Maintenance Required	\$0
			24 Avg.	981	2,616	98		\$0
PARKSIDE AVENUE			0.12 Miles					
PARKSIDE AVE	CLARK AVE	HOME ST	25	653	1,815	51	Minor Rehabilitation	\$29,947
			25 Avg.	653	1,815	51		\$29,947
PEARL STREET			0.11 Miles					
PEARL ST	SOUTH MAIN ST	CENTRAL ST	25	600	1,666	86	Routine Maintenance	\$1,666
			25 Avg.	600	1,666	86		\$1,666
PELLETT STREET			0.07 Miles					
PELLETT ST	SOUTH MAIN ST	CENTRAL ST	16	396	703	85	Routine Maintenance	\$703
			16 Avg.	396	703	85		\$703
PINE STREET			0.33 Miles					
PINE ST-01	SOUTH MAIN ST	BLAKESLEE ST	28	275	856	44	Major Rehabilitation	\$41,106

*Please Note: Unit pricing accounts for curb to curb improvements only; Does not include any drainage, sidewalk, ADA, gravel subbase or utility improvements.

ManageMyRoads by BETA

Brattleboro, VT

*RSR - Road Surface Rating (0-100)

Roadway Repairs with Segment Level Description

Name	From	To	Width	Length (Feet)	Square Yards	RSR	Repair	Repair Cost
PINE ST-02	BLAKESLEE ST	CENTRAL ST	26	115	333	51	Minor Rehabilitation	\$5,493
PINE ST-03	CENTRAL ST	FULLER DR	28	789	2,456	35	Major Rehabilitation	\$117,883
PINE ST-04	FULLER DR	CANAL ST	30	547	1,824	41	Major Rehabilitation	\$87,551
			28 Avg.	1,727	5,469	40		\$252,032
PLEASANT STREET 0.14 Miles								
PLEASANT ST-01	MAPLE ST	VINE ST	30	285	951	51	Minor Rehabilitation	\$15,699
PLEASANT ST-02	VINE ST	ESTEY ST	30	476	1,587	54	Minor Rehabilitation	\$26,178
			30 Avg.	761	2,538	53		\$41,877
PROSPECT STREET 0.38 Miles								
PROSPECT ST-01	SOUTH MAIN ST	CENTRAL ST	22	981	2,398	54	Minor Rehabilitation	\$39,575
PROSPECT ST-02	CENTRAL ST	PROSPECT CT	22	183	448	55	Minor Rehabilitation	\$7,386
PROSPECT ST-03	PROSPECT CT	WASHINGTON ST	22	824	2,014	58	Minor Rehabilitation	\$33,229
			22 Avg.	1,988	4,860	56		\$80,190
PUTNEY ROAD 0.50 Miles								
PUTNEY RD-01	VERMONT AVE	HARRIS AVE	28	311	968	98	No Maintenance Required	\$0
PUTNEY RD-02	HARRIS AVE	BRADLEY AVE	28	851	2,649	98	No Maintenance Required	\$0
PUTNEY RD-03	BRADLEY AVE	NORTH ST	25	437	1,215	98	No Maintenance Required	\$0
PUTNEY RD-04	NORTH ST	PARK PL	25	356	990	98	No Maintenance Required	\$0
PUTNEY RD-05	PARK PL	TERRACE ST	20	227	505	98	No Maintenance Required	\$0
PUTNEY RD-06	TERRACE ST	WALNUT ST	25	437	1,213	98	No Maintenance Required	\$0
			25 Avg.	2,621	7,540	98		\$0
QUAILS HILL ROAD 0.53 Miles								
QUAILS HILL RD	HINESBURG RD	CUL DE SAC	18	2,798	6,038	19	Major Rehabilitation	\$289,832
			18 Avg.	2,798	6,038	19		\$289,832
RIVERVIEW STREET 0.04 Miles								
RIVERVIEW ST	VALLEY ST	HUNT AVE	23	238	607	19	Major Rehabilitation	\$29,140
			23 Avg.	238	607	19		\$29,140
ROBIN WAY 0.05 Miles								
ROBIN WAY	BROOKSIDE DR	DEAD END	21	243	566	44	Major Rehabilitation	\$27,179
			21 Avg.	243	566	44		\$27,179
ROYAL ROAD 0.19 Miles								

*Please Note: Unit pricing accounts for curb to curb improvements only; Does not include any drainage, sidewalk, ADA, gravel subbase or utility improvements.

ManageMyRoads by BETA

Brattleboro, VT

*RSR - Road Surface Rating (0-100)

Roadway Repairs with Segment Level Description

Name	From	To	Width	Length (Feet)	Square Yards	RSR	Repair	Repair Cost
ROYAL RD-01	VERNON ST	MORNINGSIDE CMNS	25	691	1,920	48	Major Rehabilitation	\$92,172
ROYAL RD-02	MORNINGSIDE CMNS	MORNINGSIDE CMNS	25	307	853	53	Minor Rehabilitation	\$14,082
			25 Avg.	999	2,774	50		\$106,254
SCHOOL STREET 0.09 Miles								
SCHOOL ST-01	GREEN ST	MOORE CT	22	189	463	57	Minor Rehabilitation	\$7,638
SCHOOL ST-02	MOORE CT	SPRING ST	22	122	298	49	Major Rehabilitation	\$14,322
SCHOOL ST-03	SPRING ST	ELLIOT ST	22	176	430	54	Minor Rehabilitation	\$7,096
			22 Avg.	487	1,191	54		\$29,056
SHERWOOD CIRCLE 0.52 Miles								
SHERWOOD CIR-01	WESTGATE DR	THIRD LEVEL DR	23	232	592	26	Major Rehabilitation	\$28,400
SHERWOOD CIR-02	THIRD LEVEL DR	TUDOR LN	23	561	1,434	75	Preventative Maintenance	\$13,622
SHERWOOD CIR-03	TUDOR LN	TUDOR LN	23	938	2,396	71	Preventative Maintenance	\$22,762
SHERWOOD CIR-04	TUDOR LN	SHERWOOD CIR	23	999	2,553	73	Preventative Maintenance	\$24,255
			23 Avg.	2,729	6,975	69		\$89,039
SIGNAL HILL DRIVE 0.23 Miles								
SIGNAL HILL DR	GUILFORD ST	HILLCREST TER	25	1,236	3,434	38	Major Rehabilitation	\$164,810
			25 Avg.	1,236	3,434	38		\$164,810
SOUTH MAIN STREET 1.19 Miles								
SOUTH MAIN ST-01	CANAL ST	ESTABROOK ST	36	191	763	85	Routine Maintenance	\$763
SOUTH MAIN ST-02	ESTABROOK ST	HOLSTEIN PL	36	159	634	83	Routine Maintenance	\$634
SOUTH MAIN ST-03	REED ST	LEFT BANK WY	34	385	1,454	87	Routine Maintenance	\$1,454
SOUTH MAIN ST-04	LEFT BANK WY	PEARL ST	31	398	1,373	88	Routine Maintenance	\$1,373
SOUTH MAIN ST-05	PEARL ST	THOMAS ST	31	399	1,374	90	Routine Maintenance	\$1,374
SOUTH MAIN ST-06	THOMAS ST	WASHINGTON ST	31	267	920	91	Routine Maintenance	\$920
SOUTH MAIN ST-07	WASHINGTON ST	PELLETT ST	31	336	1,157	90	Routine Maintenance	\$1,157
SOUTH MAIN ST-08	PELLETT ST	PINE ST	31	222	766	90	Routine Maintenance	\$766
SOUTH MAIN ST-09	PINE ST	WHITE BIRCH AVE	33	366	1,342	89	Routine Maintenance	\$1,342
SOUTH MAIN ST-10	WHITE BIRCH AVE	OAK GROVE AVE	31	499	1,719	89	Routine Maintenance	\$1,719
SOUTH MAIN ST-11	OAK GROVE AVE	CROSS ST	33	854	3,133	89	Routine Maintenance	\$3,133
SOUTH MAIN ST-12	CROSS ST	VALGAR ST	33	246	901	89	Routine Maintenance	\$901
SOUTH MAIN ST-13	VALGAR ST	COTTON MILL HL	33	210	771	92	No Maintenance Required	\$0
SOUTH MAIN ST-14	COTTON MILL HL	FAIRGROUND RD	31	430	1,482	89	Routine Maintenance	\$1,482
SOUTH MAIN ST-15	FAIRGROUND RD	HUNT AVE	31	612	2,107	89	Routine Maintenance	\$2,107

*Please Note: Unit pricing accounts for curb to curb improvements only; Does not include any drainage, sidewalk, ADA, gravel subbase or utility improvements.

ManageMyRoads by BETA

Brattleboro, VT

*RSR - Road Surface Rating (0-100)

Roadway Repairs with Segment Level Description

Name	From	To	Width	Length (Feet)	Square Yards	RSR	Repair	Repair Cost
SOUTH MAIN ST-16	HUNT AVE	HUNT AVE	29	240	774	92	No Maintenance Required	\$0
SOUTH MAIN ST-17	HUNT AVE	DUMMER AVE	26	240	693	88	Routine Maintenance	\$693
SOUTH MAIN ST-18	DUMMER AVE	SUNNY ACRES RD	22	215	527	89	Routine Maintenance	\$527
			31 Avg.	6,270	21,891	89		\$20,346
SOUTH STREET 1.38 Miles								
SOUTH ST-01	WESTERN AVE	SOUTH ST (PVT)	23	288	735	43	Major Rehabilitation	\$35,287
SOUTH ST-02	SOUTH ST (PVT)	THAYER RIDGE RD	23	1,022	2,611	28	Major Rehabilitation	\$125,304
SOUTH ST-03	THAYER RIDGE RD	DRIVEWAY #360	22	2,387	5,834	25	Major Rehabilitation	\$280,030
SOUTH ST-04	DRIVEWAY #360	JUNIPER RIDGE RD	23	3,574	9,133	66	Preventative Maintenance	\$86,762
			23 Avg.	7,270	18,312	47		\$527,384
SOUTHERN AVENUE 0.23 Miles								
SOUTHERN AVE-01	CHERRY ST	ROAD BEND	23	1,016	2,596	17	Major Rehabilitation	\$124,587
SOUTHERN AVE-02	ROAD BEND	MAPLE ST	23	221	564	2	Major Rehabilitation	\$27,069
			23 Avg.	1,236	3,160	14		\$151,656
SPENO COURT 0.09 Miles								
SPENO CT	WESTERN AVE	DEAD END	23	474	1,210	42	Major Rehabilitation	\$58,088
			23 Avg.	474	1,210	42		\$58,088
SPRING STREET 0.11 Miles								
SPRING ST-01	SCHOOL ST	ROAD BEND	23	369	943	48	Major Rehabilitation	\$45,271
SPRING ST-02	ROAD BEND	ELLIOT ST	30	209	698	88	Routine Maintenance	\$698
			27 Avg.	578	1,641	65		\$45,969
SPRUCE STREET 0.31 Miles								
SPRUCE ST-01	WESTERN AVE	MYRTLE ST	32	775	2,756	47	Major Rehabilitation	\$132,282
SPRUCE ST-02	MYRTLE ST	LAUREL ST	33	333	1,220	47	Major Rehabilitation	\$58,560
SPRUCE ST-03	LAUREL ST	GINGKO LN	28	266	827	36	Major Rehabilitation	\$39,695
SPRUCE ST-04	GINGKO LN	SYCAMORE ST	28	288	897	39	Major Rehabilitation	\$43,047
			30 Avg.	1,662	5,700	44		\$273,585
STARK ROAD 0.17 Miles								
STARK RD	MARLBORO RD	GRAVEL SECTION	27	890	2,671	56	Minor Rehabilitation	\$44,072
			27 Avg.	890	2,671	56		\$44,072
STEWART PLACE 0.03 Miles								
*Please Note: Unit pricing accounts for curb to curb improvements only; Does not include any drainage, sidewalk, ADA, gravel subbase or utility improvements.								

ManageMyRoads by BETA

Brattleboro, VT

*RSR - Road Surface Rating (0-100)

Roadway Repairs with Segment Level Description

Name	From	To	Width	Length (Feet)	Square Yards	RSR	Repair	Repair Cost
STEWART PL	ELLIOT ST	DEAD END	18	169	338	35	Major Rehabilitation	\$16,224
			18 Avg.	169	338	35		\$16,224
STOCKWELL DRIVE 0.33 Miles								
STOCKWELL DR	WESTERN AVE	CARRIAGE HILL RD	35	1,726	6,713	29	Major Rehabilitation	\$322,236
			35 Avg.	1,726	6,713	29		\$322,236
STRAND AVENUE 0.10 Miles								
STRAND AVE	WEST ST	CROSBY ST	15	550	917	97	No Maintenance Required	\$0
			15 Avg.	550	917	97		\$0
SUMMIT CIRCLE 1.28 Miles								
SUMMIT CIR-01	GUILFORD ST	STAFFORD FARM HL	21	1,065	2,485	86	Routine Maintenance	\$2,485
SUMMIT CIR-02	STAFFORD FARM HL	DRIVEWAY #317	21	2,115	4,934	87	Routine Maintenance	\$4,934
SUMMIT CIR-03	DRIVEWAY #317	SPLIT	20	1,219	2,709	89	Routine Maintenance	\$2,709
SUMMIT CIR-04	SUMMIT CIR-03	SUMMIT CIR-03	20	2,335	5,188	89	Routine Maintenance	\$5,188
			21 Avg.	6,733	15,316	88		\$15,316
SUNNY ACRES ROAD 0.30 Miles								
SUNNY ACRES RD	SOUTH MAIN ST	ATWOOD ST	30	1,602	5,339	72	Preventative Maintenance	\$50,718
			30 Avg.	1,602	5,339	72		\$50,718
SUNSET LAKE ROAD 0.98 Miles								
SUNSET LAKE RD-01	MARLBORO RD	REGINA VIS	22	1,095	2,677	53	Minor Rehabilitation	\$44,163
SUNSET LAKE RD-02	REGINA VIS	SCOTT RD	22	693	1,694	50	Minor Rehabilitation	\$27,954
SUNSET LAKE RD-03	SCOTT RD	TOWN HWY 90	22	177	433	53	Minor Rehabilitation	\$7,147
SUNSET LAKE RD-04	TOWN HWY 90	DRIVEWAY #373	23	2,155	5,507	34	Major Rehabilitation	\$264,346
SUNSET LAKE RD-05	DRIVEWAY #373	GULF RD	26	1,048	3,027	49	Major Rehabilitation	\$145,285
			23 Avg.	5,168	13,338	44		\$488,895
SYCAMORE STREET 0.10 Miles								
SYCAMORE ST	CEDAR ST	SPRUCE ST	22	510	1,247	32	Major Rehabilitation	\$59,866
			22 Avg.	510	1,247	32		\$59,866
TECHNOLOGY DRIVE 0.21 Miles								
TECHNOLOGY DR	PUTNEY RD	DEAD END	35	1,103	4,288	62	Minor Rehabilitation	\$70,759
			35 Avg.	1,103	4,288	62		\$70,759

*Please Note: Unit pricing accounts for curb to curb improvements only; Does not include any drainage, sidewalk, ADA, gravel subbase or utility improvements.

ManageMyRoads by BETA

Brattleboro, VT

*RSR - Road Surface Rating (0-100)

Roadway Repairs with Segment Level Description

Name	From	To	Width	Length (Feet)	Square Yards	RSR	Repair	Repair Cost
TERRACE STREET 0.13 Miles								
TERRACE ST	PUTNEY RD	TYLER ST	19	669	1,413	88	Routine Maintenance	\$1,413
			19 Avg.	669	1,413	88		\$1,413
THAYER RIDGE ROAD 0.16 Miles								
THAYER RIDGE RD	SOUTH ST	DEAD END	21	839	1,958	58	Minor Rehabilitation	\$32,309
			21 Avg.	839	1,958	58		\$32,309
THOMAS STREET 0.09 Miles								
THOMAS ST	SOUTH MAIN ST	CENTRAL ST	23	465	1,188	91	Routine Maintenance	\$1,188
			23 Avg.	465	1,188	91		\$1,188
TIMBER LANE 0.10 Miles								
TIMBER LN	NEW ENGLAND DR	DEAD END	21	526	1,226	49	Major Rehabilitation	\$58,869
			21 Avg.	526	1,226	49		\$58,869
TUDOR LANE 0.11 Miles								
TUDOR LN	SHERWOOD CIR	SHERWOOD CIR	25	601	1,669	81	Routine Maintenance	\$1,669
			25 Avg.	601	1,669	81		\$1,669
TYLER STREET 0.19 Miles								
TYLER ST-01	TERRACE ST	NORTH ST	23	555	1,419	81	Routine Maintenance	\$1,419
TYLER ST-02	NORTH ST	BRADLEY AVE	23	438	1,120	79	Preventative Maintenance	\$10,640
			23 Avg.	993	2,539	80		\$12,059
UNION STREET 0.18 Miles								
UNION ST-01	WESTERN AVE	BEECH ST	24	476	1,268	77	Preventative Maintenance	\$12,046
UNION ST-02	BEECH ST	ELLIOT ST	22	454	1,110	51	Minor Rehabilitation	\$18,313
			23 Avg.	930	2,378	65		\$30,359
UPPER DUMMERSTON ROAD 2.88 Miles								
UPPER DUMMERSTON RD-01	LINDEN ST	WHITNEY PL	23	716	1,830	56	Minor Rehabilitation	\$30,197
UPPER DUMMERSTON RD-02	WHITNEY PL	I-91	23	1,572	4,017	78	Preventative Maintenance	\$38,165
UPPER DUMMERSTON RD-03	I-91	SENATOR GANNETT DR	23	1,324	3,383	87	Routine Maintenance	\$3,383
UPPER DUMMERSTON RD-04	SENATOR GANNETT DR	DRIVEWAY #559	23	2,089	5,339	85	Routine Maintenance	\$5,339
UPPER DUMMERSTON RD-05	DRIVEWAY #559	EAST ORCHARD ST	23	1,133	2,894	83	Routine Maintenance	\$2,894
UPPER DUMMERSTON RD-06	EAST ORCHARD ST	BRETS RD	23	1,387	3,545	75	Preventative Maintenance	\$33,675
UPPER DUMMERSTON RD-07	BRETS RD	MEADOWBROOK RD	23	319	815	81	Routine Maintenance	\$815

*Please Note: Unit pricing accounts for curb to curb improvements only; Does not include any drainage, sidewalk, ADA, gravel subbase or utility improvements.

ManageMyRoads by BETA

Brattleboro, VT

*RSR - Road Surface Rating (0-100)

Roadway Repairs with Segment Level Description

Name	From	To	Width	Length (Feet)	Square Yards	RSR	Repair	Repair Cost
UPPER DUMMERSTON RD-08	MEADOWBROOK RD	DRIVEWAY #1093	23	2,465	6,301	80	Routine Maintenance	\$6,301
UPPER DUMMERSTON RD-09	DRIVEWAY #1093	HILLWINDS RD	23	1,386	3,542	62	Minor Rehabilitation	\$58,440
UPPER DUMMERSTON RD-10	HILLWINDS RD	DRIVEWAY #1381	23	1,507	3,850	56	Minor Rehabilitation	\$63,530
UPPER DUMMERSTON RD-11	DRIVEWAY #1381	DUMMERSTON TL	23	1,287	3,288	63	Minor Rehabilitation	\$54,250
			23 Avg.	15,184	38,804	74		\$296,989
UPPER FOREST STREET 0.14 Miles								
UPPER FOREST ST-01	FOREST ST	THORN LN	15	132	220	84	Routine Maintenance	\$220
UPPER FOREST ST-02	THORN LN	CHESTNUT HL	15	622	1,037	84	Routine Maintenance	\$1,037
			15 Avg.	754	1,257	84		\$1,257
VALGAR STREET 0.08 Miles								
VALGAR ST	SOUTH MAIN ST	DEAD END	26	426	1,231	91	Routine Maintenance	\$1,231
			26 Avg.	426	1,231	91		\$1,231
VALLEY STREET 0.07 Miles								
VALLEY ST	SOUTH MAIN ST	RIVERVIEW ST	29	381	1,228	47	Major Rehabilitation	\$58,943
			29 Avg.	381	1,228	47		\$58,943
VERMONT AVENUE 0.09 Miles								
VERMONT AVE	PUTNEY RD	DEACON PL	21	484	1,129	62	Minor Rehabilitation	\$18,626
			21 Avg.	484	1,129	62		\$18,626
VERNON STREET 1.06 Miles								
VERNON ST-01	BRIDGE ST	ROYAL RD	24	2,010	5,361	97	No Maintenance Required	\$0
VERNON ST-02	ROYAL RD	DRIVEWAY #413	24	2,166	5,775	98	No Maintenance Required	\$0
VERNON ST-03	DRIVEWAY #413	VERNON ST (STATE)	24	1,409	3,759	98	No Maintenance Required	\$0
			24 Avg.	5,585	14,894	98		\$0
VINE STREET 0.17 Miles								
VINE ST	LOCUST ST	PLEASANT ST	20	891	1,980	89	Routine Maintenance	\$1,980
			20 Avg.	891	1,980	89		\$1,980
WALKER PLACE 0.03 Miles								
WALKER PL	WILLISTON ST	DEAD END	19	174	368	44	Major Rehabilitation	\$17,675
			19 Avg.	174	368	44		\$17,675
WALNUT STREET 0.20 Miles								

*Please Note: Unit pricing accounts for curb to curb improvements only; Does not include any drainage, sidewalk, ADA, gravel subbase or utility improvements.

ManageMyRoads by BETA

Brattleboro, VT

*RSR - Road Surface Rating (0-100)

Roadway Repairs with Segment Level Description

Name	From	To	Width	Length (Feet)	Square Yards	RSR	Repair	Repair Cost
WALNUT ST	MAIN ST	TYLER ST	30	1,081	3,604	44	Major Rehabilitation	\$172,968
			30 Avg.	1,081	3,604	44		\$172,968
WANTASTIQUET DRIVE 0.47 Miles								
WANTASTIQUET DR	PUTNEY RD	HARRIS AVE	26	2,508	7,244	36	Major Rehabilitation	\$347,709
			26 Avg.	2,508	7,244	36		\$347,709
WASHINGTON STREET 0.33 Miles								
WASHINGTON ST-01	SOUTH MAIN ST	CENTRAL ST	23	411	1,051	91	Routine Maintenance	\$1,051
WASHINGTON ST-02	CENTRAL ST	PROSPECT ST	23	817	2,088	84	Routine Maintenance	\$2,088
WASHINGTON ST-03	PROSPECT ST	HIGHLAND ST	23	281	718	37	Major Rehabilitation	\$34,457
WASHINGTON ST-04	HIGHLAND ST	CANAL ST	24	208	554	63	Minor Rehabilitation	\$9,136
			23 Avg.	1,717	4,411	76		\$46,733
WELLINGTON ROAD 0.34 Miles								
WELLINGTON RD	PUTNEY RD	DEAD END	32	1,795	6,381	50	Minor Rehabilitation	\$105,290
			32 Avg.	1,795	6,381	50		\$105,290
WEST STREET 0.14 Miles								
WEST ST-01	WILLIAMS ST	STRAND AVE	21	302	704	91	Routine Maintenance	\$704
WEST ST-02	STRAND AVE	BRANNAN ST	18	460	920	97	No Maintenance Required	\$0
			20 Avg.	762	1,624	94		\$704
WESTERN AVENUE 2.58 Miles								
WESTERN AVE-01	EDWARD HTS	MEADOWBROOK RD	34	666	2,514	65	Preventative Maintenance	\$23,885
WESTERN AVE-02	MEADOWBROOK RD	STOCKWELL DR	34	210	791	36	Major Rehabilitation	\$37,991
WESTERN AVE-03	STOCKWELL DR	MEADOWBROOK RD	30	606	2,022	52	Minor Rehabilitation	\$33,356
WESTERN AVE-04	MEADOWBROOK RD	GARFIELD DR	30	265	884	38	Major Rehabilitation	\$42,439
WESTERN AVE-05	GARFIELD DR	GREENLEAF ST	28	372	1,158	59	Minor Rehabilitation	\$19,114
WESTERN AVE-06	GREENLEAF ST	GLEN ST	40	818	3,637	72	Preventative Maintenance	\$34,547
WESTERN AVE-07	GLEN ST	SOUTH ST (PVT)	50	400	2,223	62	Minor Rehabilitation	\$36,685
WESTERN AVE-08	SOUTH ST (PVT)	GEORGE F MILLER DR	65	314	2,269	64	Minor Rehabilitation	\$37,435
WESTERN AVE-09	GEORGE F MILLER DR	MELROSE ST	60	1,238	8,253	56	Minor Rehabilitation	\$136,170
WESTERN AVE-10	MELROSE ST	BROOKSIDE DR	33	1,308	4,796	72	Preventative Maintenance	\$45,560
WESTERN AVE-11	BROOKSIDE DR	GUILFORD ST	31	1,217	4,192	71	Preventative Maintenance	\$39,824
WESTERN AVE-12	GUILFORD ST	ORCHARD ST	31	420	1,446	77	Preventative Maintenance	\$13,737
WESTERN AVE-13	ORCHARD ST	WILLIAMS ST	35	334	1,300	63	Minor Rehabilitation	\$21,444

*Please Note: Unit pricing accounts for curb to curb improvements only; Does not include any drainage, sidewalk, ADA, gravel subbase or utility improvements.

ManageMyRoads by BETA

Brattleboro, VT

*RSR - Road Surface Rating (0-100)

Roadway Repairs with Segment Level Description

Name	From	To	Width	Length (Feet)	Square Yards	RSR	Repair	Repair Cost
WESTERN AVE-14	WILLIAMS ST	SPLIT	40	154	686	67	Preventative Maintenance	\$6,514
WESTERN AVE-15 EB	SPLIT	BRATTLE ST	20	218	484	34	Major Rehabilitation	\$23,217
WESTERN AVE-15 WB	BRATTLE ST	SPLIT	20	217	482	50	Minor Rehabilitation	\$7,955
WESTERN AVE-16 EB	BRATTLE ST	I-91 RAMP	20	296	657	31	Major Rehabilitation	\$31,536
WESTERN AVE-16 WB	I-91 RAMP	BRATTLE ST	20	326	725	37	Major Rehabilitation	\$34,801
WESTERN AVE-17 EB	I-91 RAMP	I-91	24	176	469	83	Routine Maintenance	\$469
WESTERN AVE-17 WB	I-91	I-91 RAMP	24	176	469	83	Routine Maintenance	\$469
WESTERN AVE-18 EB	I-91	ALLERTON AVE	25	268	744	52	Minor Rehabilitation	\$12,270
WESTERN AVE-18 WB	ALLERTON ST	I-91	25	298	828	50	Minor Rehabilitation	\$13,667
WESTERN AVE-19 EB	ALLERTON AVE	MERGE	24	170	452	98	No Maintenance Required	\$0
WESTERN AVE-19 WB	MERGE	ALLERTON ST	24	170	453	98	No Maintenance Required	\$0
WESTERN AVE-20	MERGE	GREENHILL PKWY	42	407	1,897	98	No Maintenance Required	\$0
WESTERN AVE-21	GREENHILL PKWY	CROSBY ST	40	484	2,153	98	No Maintenance Required	\$0
WESTERN AVE-22	CROSBY ST	SHADOW LAWN	40	683	3,036	98	No Maintenance Required	\$0
WESTERN AVE-23	SHADOW LAWN	SPRUCE ST	38	338	1,426	98	No Maintenance Required	\$0
WESTERN AVE-24	SPRUCE ST	SPENO CT	38	366	1,544	98	No Maintenance Required	\$0
WESTERN AVE-25	SPENO CT	UNION ST	40	254	1,128	98	No Maintenance Required	\$0
WESTERN AVE-26	UNION ST	CHESTNUT HL	40	446	1,980	98	No Maintenance Required	\$0
			34 Avg.	13,614	55,099	71		\$653,085
WESTGATE DRIVE 0.20 Miles								
WESTGATE DR-01	MARLBORO RD	FIRST LEVEL DR	30	564	1,881	62	Minor Rehabilitation	\$31,034
WESTGATE DR-02	FIRST LEVEL DR	SECOND LEVEL DR	22	334	817	58	Minor Rehabilitation	\$13,482
WESTGATE DR-03	SECOND LEVEL DR	SHERWOOD CIR	22	148	361	51	Minor Rehabilitation	\$5,964
			25 Avg.	1,046	3,059	60		\$50,480
WHIPPLE STREET 0.08 Miles								
WHIPPLE ST	GREEN ST	HIGH ST	13	397	573	65	Preventative Maintenance	\$5,444
			13 Avg.	397	573	65		\$5,444
WHITE BIRCH AVENUE 0.04 Miles								
WHITE BIRCH AVE	SOUTH MAIN ST	BLAKESLEE ST	16	237	422	82	Routine Maintenance	\$422
			16 Avg.	237	422	82		\$422
WILLIAMS STREET 1.09 Miles								
WILLIAMS ST-01	WESTERN AVE	SPLIT	22	213	521	51	Minor Rehabilitation	\$8,592
WILLIAMS ST-02	WESTERN AVE	SPLIT	22	162	396	59	Minor Rehabilitation	\$6,535
*Please Note: Unit pricing accounts for curb to curb improvements only; Does not include any drainage, sidewalk, ADA, gravel subbase or utility improvements.								

ManageMyRoads by BETA

Brattleboro, VT

*RSR - Road Surface Rating (0-100)

Roadway Repairs with Segment Level Description

Name	From	To	Width	Length (Feet)	Square Yards	RSR	Repair	Repair Cost
WILLIAMS ST-03	SPLIT	LARKIN ST	22	189	463	51	Minor Rehabilitation	\$7,642
WILLIAMS ST-04	LARKIN ST	LARKIN ST	22	552	1,349	47	Major Rehabilitation	\$64,744
WILLIAMS ST-05	LARKIN ST	I-91	24	719	1,917	51	Minor Rehabilitation	\$31,630
WILLIAMS ST-06	I-91	CROSBY ST	24	953	2,541	38	Major Rehabilitation	\$121,974
WILLIAMS ST-07	CROSBY ST	WEST ST	24	725	1,934	81	Routine Maintenance	\$1,934
WILLIAMS ST-08	WEST ST	BRANNAN ST	24	230	614	84	Routine Maintenance	\$614
WILLIAMS ST-09	BRANNAN ST	BRANNAN ST	22	583	1,424	84	Routine Maintenance	\$1,424
WILLIAMS ST-10	BRANNAN ST	ELLIOT ST	23	1,411	3,607	55	Minor Rehabilitation	\$59,515
			23 Avg.	5,738	14,766	58		\$304,603
WILLISTON STREET 0.14 Miles								
WILLISTON ST-01	LINDEN ST	WALKER PL	13	337	486	62	Minor Rehabilitation	\$8,027
WILLISTON ST-02	WALKER PL	OAK ST	16	383	681	45	Major Rehabilitation	\$32,702
			15 Avg.	720	1,168	52		\$40,729
WILLOW STREET 0.04 Miles								
WILLOW ST	FROST PL	DEAD END	16	226	402	84	Routine Maintenance	\$402
			16 Avg.	226	402	84		\$402
WILSON'S WOODS ROAD 0.18 Miles								
WILSONS WOODS RD	FAIRGROUND RD	DEAD END	29	927	2,988	62	Minor Rehabilitation	\$49,309
			29 Avg.	927	2,988	62		\$49,309
WINTER COURT 0.06 Miles								
WINTER CT	WINTER ST	DEAD END	34	328	1,241	48	Major Rehabilitation	\$59,553
			34 Avg.	328	1,241	48		\$59,553
WINTER STREET 0.23 Miles								
WINTER ST-01	MAPLE ST	WINTER CT	35	824	3,203	33	Major Rehabilitation	\$153,761
WINTER ST-02	WINTER CT	FAIRVIEW ST	26	395	1,141	31	Major Rehabilitation	\$54,748
			31 Avg.	1,219	4,344	33		\$208,510
YORKSHIRE CIRCLE 0.11 Miles								
YORKSHIRE CIR	CARRIAGE HILL RD	CUL DE SAC	34	571	2,978	31	Major Rehabilitation	\$142,934
			34 Avg.	571	2,978	31		\$142,934

*Please Note: Unit pricing accounts for curb to curb improvements only; Does not include any drainage, sidewalk, ADA, gravel subbase or utility improvements.

ManageMyRoads by BETA

Brattleboro, VT

Roadway Summary with Composite RSR - Sorted Alphabetically

Comp. RSR

Composite Road Surface
Rating (0-100) for Entire Road

Functional Class Key

AR - Arterial LO - Local
CO - Collector LO/CS/DE - Cul De Sac/Dead End

Name	Length (Miles)	Length (Feet)	Avg. Width	Sq. Yards	Comp. RSR	Overall Repair	Estimated Cost*	Functional Class
Town								
ACORN LANE	0.11	582	18	1,164	90	Routine Maintenance	\$1,164	LO
ALLEN STREET	0.06	304	24	810	63	Minor Rehabilitation	\$13,357	LO
ALLERTON AVENUE	0.16	852	26	2,461	41	Major Rehabilitation	\$118,128	LO/CS/DE
ARCH STREET	0.05	278	14	433	52	Minor Rehabilitation	\$7,148	LO
ATWOOD STREET	0.22	1,147	25	3,235	25	Major Rehabilitation	\$155,269	LO
BAKER STREET	0.12	632	23	1,616	97	No Maintenance Required	\$0	LO
BALDWIN STREET	0.08	402	29	1,264	31	Major Rehabilitation	\$60,658	LO
BEECH STREET	0.10	528	14	821	32	Major Rehabilitation	\$39,408	LO
BELMONT AVENUE	0.34	1,799	40	7,994	48	Major Rehabilitation	\$383,698	LO
BENNETT DRIVE	0.10	535	35	2,082	29	Major Rehabilitation	\$99,926	LO/CS/DE
BIRGE STREET	0.46	2,416	20	6,290	54	Minor Rehabilitation	\$103,779	CO
BLACK MOUNTAIN ROAD	0.59	3,119	25	8,424	47	Major Rehabilitation	\$404,359	LO
BLAKESLEE STREET	0.13	676	23	1,728	88	Routine Maintenance	\$1,728	LO
BLANCHE MOYSE WAY	0.04	218	20	485	87	Routine Maintenance	\$485	LO
BONNYVALE ROAD	1.12	5,933	23	15,162	68	Preventative Maintenance	\$144,037	LO
BRADLEY AVENUE	0.07	354	28	1,101	79	Preventative Maintenance	\$10,463	LO
BRANNAN STREET	0.11	585	14	928	46	Major Rehabilitation	\$44,541	LO
BRATTLE STREET	0.35	1,871	28	5,820	61	Minor Rehabilitation	\$96,037	LO/CS/DE
BRIDGE STREET	0.10	513	30	1,711	51	Minor Rehabilitation	\$28,235	AR
BROOK STREET	0.18	953	20	2,118	34	Major Rehabilitation	\$101,684	LO
BROOKSIDE DRIVE	0.14	726	26	2,096	46	Major Rehabilitation	\$100,619	LO
BROWNE COURT	0.04	211	28	655	45	Major Rehabilitation	\$31,463	LO/CS/DE
BULLOCK STREET	0.08	410	17	775	59	Minor Rehabilitation	\$12,785	LO
CANAL STREET	0.99	5,242	35	20,575	98	No Maintenance Required	\$0	AR
CARRIAGE HILL ROAD	0.67	3,512	34	13,225	40	Major Rehabilitation	\$634,788	LO
CEDAR STREET	0.73	3,832	29	10,901	71	Preventative Maintenance	\$103,564	CO
CENTRAL STREET	0.23	1,225	24	3,223	89	Routine Maintenance	\$3,223	LO
CHAPIN STREET	0.16	837	22	2,110	57	Minor Rehabilitation	\$34,818	AR
CHASE STREET	0.11	604	24	1,610	50	Minor Rehabilitation	\$26,573	LO
CHERRY STREET	0.14	720	24	1,919	43	Major Rehabilitation	\$92,131	LO
CHESTNUT HILL	0.33	1,748	19	3,345	80	Routine Maintenance	\$3,345	LO
CHESTNUT STREET	0.41	2,154	26	6,655	37	Major Rehabilitation	\$319,433	LO
CHESTNUT STREET WEST	0.24	1,267	23	3,239	47	Major Rehabilitation	\$155,473	LO/CS/DE
CHURCH PLACE	0.05	247	14	385	98	No Maintenance Required	\$0	LO/CS/DE
CHURCH STREET	0.06	341	27	1,022	32	Major Rehabilitation	\$49,049	LO

*Please Note: Estimated Cost based on Unit Pricing/Repair Category for Composite RSR of Entire Roadway

ManageMyRoads by BETA

Brattleboro, VT

Roadway Summary with Composite RSR - Sorted Alphabetically

Comp. RSR

Composite Road Surface
Rating (0-100) for Entire Road

Functional Class Key

AR - Arterial LO - Local
CO - Collector LO/CS/DE - Cul De Sac/Dead End

Name	Length (Miles)	Length (Feet)	Avg. Width	Sq. Yards	Comp. RSR	Overall Repair	Estimated Cost*	Functional Class
CLARK AVENUE	0.39	2,080	32	6,714	30	Major Rehabilitation	\$322,282	LO
CLARK STREET	0.23	1,220	17	2,397	46	Major Rehabilitation	\$115,048	LO
COOMBS STREET	0.05	272	17	513	34	Major Rehabilitation	\$24,624	LO
COTTAGE STREET	0.09	489	21	1,140	87	Routine Maintenance	\$1,140	LO
COTTON MILL HILL	0.41	2,156	26	6,227	85	Routine Maintenance	\$6,227	CO
COUNTRY HILL	0.48	2,526	22	6,175	34	Major Rehabilitation	\$296,391	LO
CROSBY STREET	0.19	1,028	21	2,221	40	Major Rehabilitation	\$106,625	LO
CROSS STREET	0.02	129	34	489	48	Major Rehabilitation	\$23,454	LO/CS/DE
DARIEN STREET	0.08	428	18	857	44	Major Rehabilitation	\$41,113	LO
DEACON PLACE	0.04	188	22	460	66	Preventative Maintenance	\$4,367	LO/CS/DE
DUMMER AVENUE	0.04	211	25	587	46	Major Rehabilitation	\$28,194	LO/CS/DE
EAST ORCHARD STREET	0.30	1,576	24	4,203	83	Routine Maintenance	\$4,203	LO
EATON AVENUE	0.14	722	21	1,683	55	Minor Rehabilitation	\$27,769	LO
EDWARD HEIGHTS	0.22	1,174	23	3,001	65	Preventative Maintenance	\$28,505	LO
ELLIOT STREET	0.62	3,276	30	11,065	56	Minor Rehabilitation	\$182,580	CO
ELLIOT TERRACE	0.10	549	13	793	34	Major Rehabilitation	\$38,077	LO
ELM STREET	0.21	1,096	27	3,459	83	Routine Maintenance	\$3,459	AR
ESTABROOK STREET	0.06	313	14	486	94	No Maintenance Required	\$0	LO
ESTEY STREET	0.31	1,617	26	4,623	82	Routine Maintenance	\$4,623	LO
FAIRGROUND ROAD	0.66	3,472	30	12,338	72	Preventative Maintenance	\$117,210	CO
FAIRVIEW STREET	0.49	2,593	27	7,611	82	Routine Maintenance	\$7,611	CO
FLAT STREET	0.21	1,116	34	4,295	96	No Maintenance Required	\$0	CO
FOREST STREET	0.30	1,569	18	3,190	40	Major Rehabilitation	\$153,097	LO
FROST PLACE	0.29	1,517	21	3,539	75	Preventative Maintenance	\$33,620	LO
FROST STREET	0.34	1,813	32	6,106	96	No Maintenance Required	\$0	LO
FULLER DRIVE	0.26	1,356	22	3,315	28	Major Rehabilitation	\$159,129	LO
GARFIELD DRIVE	0.19	995	30	3,315	19	Major Rehabilitation	\$159,141	LO
GENEROUS STREET	0.11	565	22	1,380	45	Major Rehabilitation	\$66,244	LO/CS/DE
GEORGE F. MILLER DRIVE	0.07	387	24	1,033	42	Major Rehabilitation	\$49,582	LO
GINGKO LANE	0.04	197	19	417	19	Major Rehabilitation	\$20,001	LO/CS/DE
GLEN ORNE DRIVE	0.25	1,301	35	5,059	47	Major Rehabilitation	\$242,825	LO
GLEN STREET	0.12	634	19	1,338	78	Preventative Maintenance	\$12,712	LO
GREEN MEADOW	0.35	1,828	28	5,470	42	Major Rehabilitation	\$262,562	LO
GREEN STREET	0.42	2,225	21	5,467	73	Preventative Maintenance	\$51,933	AR
GREENHILL PARKWAY	0.18	966	24	2,833	24	Major Rehabilitation	\$135,997	LO
GREENLEAF STREET	0.75	3,971	25	10,515	98	No Maintenance Required	\$0	CO

*Please Note: Estimated Cost based on Unit Pricing/Repair Category for Composite RSR of Entire Roadway

ManageMyRoads by BETA

Brattleboro, VT

Roadway Summary with Composite RSR - Sorted Alphabetically

Comp. RSR

Composite Road Surface
Rating (0-100) for Entire Road

Functional Class Key

AR - Arterial LO - Local
CO - Collector LO/CS/DE - Cul De Sac/Dead End

Name	Length (Miles)	Length (Feet)	Avg. Width	Sq. Yards	Comp. RSR	Overall Repair	Estimated Cost*	Functional Class
GROVE STREET	0.20	1,057	23	2,700	62	Minor Rehabilitation	\$44,552	LO
GUILFORD STREET	1.92	10,152	23	25,916	66	Preventative Maintenance	\$246,204	CO
HAMPSHIRE CIRCLE	0.09	497	33	2,659	45	Major Rehabilitation	\$127,619	LO
HARRIS AVENUE	0.30	1,578	21	3,682	49	Major Rehabilitation	\$176,742	LO
HARRIS PLACE	0.10	542	23	1,386	35	Major Rehabilitation	\$66,547	LO/CS/DE
HIGH STREET	0.44	2,309	39	10,099	98	No Maintenance Required	\$0	AR
HIGHLAND STREET	0.29	1,514	25	4,206	85	Routine Maintenance	\$4,206	LO
HIGHLAWN ROAD	0.19	1,006	24	2,684	28	Major Rehabilitation	\$128,830	LO
HILLCREST TERRACE	0.49	2,598	23	6,640	53	Minor Rehabilitation	\$109,562	LO
HILLWINDS NORTH	0.42	2,216	24	6,080	41	Major Rehabilitation	\$291,862	LO/CS/DE
HILLWINDS ROAD	0.95	5,001	23	13,107	30	Major Rehabilitation	\$629,132	LO
HINESBURG ROAD	2.99	15,762	24	41,982	86	Routine Maintenance	\$41,982	CO
HOLDEN ST	0.04	204	19	432	97	No Maintenance Required	\$0	LO
HOLSTEIN PLACE	0.05	287	16	510	97	No Maintenance Required	\$0	LO/CS/DE
HOME STREET	0.17	895	25	2,519	59	Minor Rehabilitation	\$41,561	LO
HOMESTEAD PLACE	0.07	346	16	614	85	Routine Maintenance	\$614	LO
HORTON PLACE	0.09	475	16	844	56	Minor Rehabilitation	\$13,930	LO
HOWARD STREET	0.06	291	21	678	47	Major Rehabilitation	\$32,560	LO
HUNT AVENUE	0.07	374	30	1,246	42	Major Rehabilitation	\$59,794	LO
JENNY LANE	0.17	923	22	2,256	73	Preventative Maintenance	\$21,436	LO
JOHN SEITZ DRIVE	0.81	4,266	34	17,747	34	Major Rehabilitation	\$851,874	LO
JUSTIN HOLDEN DRIVE	0.10	535	24	1,428	68	Preventative Maintenance	\$13,565	LO/CS/DE
KIPLING ROAD	0.32	1,674	23	4,279	34	Major Rehabilitation	\$205,379	LO
LAMSON STREET	0.04	234	18	468	4	Major Rehabilitation	\$22,447	LO/CS/DE
LARKIN STREET	0.12	634	15	1,057	52	Minor Rehabilitation	\$17,447	LO
LAUREL STREET	0.15	814	28	2,545	43	Major Rehabilitation	\$122,179	LO
LAWRENCE STREET	0.06	304	17	573	91	Routine Maintenance	\$573	LO
LEDGEWOOD HEIGHTS ROAD	0.18	926	22	2,263	59	Minor Rehabilitation	\$37,346	LO/CS/DE
LEXINGTON AVENUE	0.18	934	28	2,906	53	Minor Rehabilitation	\$47,952	LO/CS/DE
LINDEN STREET	0.45	2,352	30	7,887	98	No Maintenance Required	\$0	AR
LOCUST STREET	0.09	488	23	1,248	76	Preventative Maintenance	\$11,854	LO
LYNDE PLACE	0.04	213	16	379	96	No Maintenance Required	\$0	LO
MAIN STREET	0.45	2,402	33	9,177	98	No Maintenance Required	\$0	AR
MAPLE STREET	1.11	5,835	29	19,402	70	Preventative Maintenance	\$184,318	CO
MARLBORO AVENUE	0.34	1,774	29	5,668	65	Preventative Maintenance	\$53,849	LO
MEADOWBROOK ROAD	1.18	6,247	23	16,004	80	Preventative Maintenance	\$152,041	LO

*Please Note: Estimated Cost based on Unit Pricing/Repair Category for Composite RSR of Entire Roadway

ManageMyRoads by BETA

Brattleboro, VT

Roadway Summary with Composite RSR - Sorted Alphabetically

Comp. RSR

Composite Road Surface
Rating (0-100) for Entire Road

Functional Class Key

AR - Arterial LO - Local
CO - Collector LO/CS/DE - Cul De Sac/Dead End

Name	Length (Miles)	Length (Feet)	Avg. Width	Sq. Yards	Comp. RSR	Overall Repair	Estimated Cost*	Functional Class
MEETING HOUSE LANE	0.52	2,767	22	7,135	53	Minor Rehabilitation	\$117,724	LO
MELROSE STREET	0.41	2,154	26	6,413	31	Major Rehabilitation	\$307,835	LO
MINSHALL STREET	0.04	207	13	299	85	Routine Maintenance	\$299	LO
MOORE COURT	0.13	691	30	2,302	89	Routine Maintenance	\$2,302	LO
MORELAND AVENUE	0.25	1,309	26	3,881	38	Major Rehabilitation	\$186,289	LO
MORNINGSIDE DRIVE	0.08	415	21	967	98	No Maintenance Required	\$0	LO/CS/DE
MOUNTAIN VIEW AVENUE	0.21	1,119	26	2,958	67	Preventative Maintenance	\$28,100	LO
MYRTLE STREET	0.11	606	32	2,154	27	Major Rehabilitation	\$103,376	LO
NEW ENGLAND DRIVE	0.37	1,943	19	4,151	87	Routine Maintenance	\$4,151	LO
NORTH STREET	0.10	521	25	1,447	39	Major Rehabilitation	\$69,449	LO
OAK GROVE AVENUE	0.39	2,083	26	6,301	36	Major Rehabilitation	\$302,467	CO
OAK STREET	0.27	1,413	30	4,742	77	Preventative Maintenance	\$45,048	AR
OLD FERRY ROAD	0.73	3,858	26	11,184	51	Minor Rehabilitation	\$184,542	LO
OLD GUILFORD ROAD	0.86	4,567	23	11,670	71	Preventative Maintenance	\$110,870	LO
OLIVE STREET	0.06	327	24	872	93	No Maintenance Required	\$0	LO/CS/DE
ORCHARCH STREET	0.23	1,215	22	2,971	30	Major Rehabilitation	\$142,594	LO
ORCHARD STREET	0.93	4,907	22	11,994	41	Major Rehabilitation	\$575,705	LO
ORGAN STREET	0.20	1,035	19	2,187	76	Preventative Maintenance	\$20,775	LO
OVERLOOK DRIVE	0.15	783	24	2,088	10	Major Rehabilitation	\$100,221	LO/CS/DE
PARK PLACE	0.19	981	24	2,616	98	No Maintenance Required	\$0	AR
PARKSIDE AVENUE	0.12	653	25	1,815	51	Minor Rehabilitation	\$29,947	LO
PEARL STREET	0.11	600	25	1,666	86	Routine Maintenance	\$1,666	LO
PELLETT STREET	0.07	396	16	703	85	Routine Maintenance	\$703	LO
PINE STREET	0.33	1,727	28	5,469	40	Major Rehabilitation	\$262,518	CO
PLEASANT STREET	0.14	761	30	2,538	53	Minor Rehabilitation	\$41,877	LO
PROSPECT STREET	0.38	1,988	22	4,860	56	Minor Rehabilitation	\$80,190	LO
PUTNEY ROAD	0.50	2,621	25	7,540	98	No Maintenance Required	\$0	AR
QUAILS HILL ROAD	0.53	2,798	18	6,038	19	Major Rehabilitation	\$289,832	LO
RIVERVIEW STREET	0.04	238	23	607	19	Major Rehabilitation	\$29,140	LO
ROBIN WAY	0.05	243	21	566	44	Major Rehabilitation	\$27,179	LO/CS/DE
ROYAL ROAD	0.19	999	25	2,774	50	Major Rehabilitation	\$133,138	LO
SCHOOL STREET	0.09	487	22	1,191	54	Minor Rehabilitation	\$19,657	AR
SHERWOOD CIRCLE	0.52	2,729	23	6,975	69	Preventative Maintenance	\$66,260	LO
SIGNAL HILL DRIVE	0.23	1,236	25	3,434	38	Major Rehabilitation	\$164,810	LO
SOUTH MAIN STREET	1.19	6,270	31	21,891	89	Routine Maintenance	\$21,891	CO
SOUTH STREET	1.38	7,270	23	18,312	47	Major Rehabilitation	\$879,000	LO

*Please Note: Estimated Cost based on Unit Pricing/Repair Category for Composite RSR of Entire Roadway

ManageMyRoads by BETA

Brattleboro, VT

Roadway Summary with Composite RSR - Sorted Alphabetically

Comp. RSR

Composite Road Surface
Rating (0-100) for Entire Road

Functional Class Key

AR - Arterial LO - Local
CO - Collector LO/CS/DE - Cul De Sac/Dead End

Name	Length (Miles)	Length (Feet)	Avg. Width	Sq. Yards	Comp. RSR	Overall Repair	Estimated Cost*	Functional Class
SOUTHERN AVENUE	0.23	1,236	23	3,160	14	Major Rehabilitation	\$151,656	LO
SPENO COURT	0.09	474	23	1,210	42	Major Rehabilitation	\$58,088	LO/CS/DE
SPRING STREET	0.11	578	27	1,641	65	Preventative Maintenance	\$15,587	LO
SPRUCE STREET	0.31	1,662	30	5,700	44	Major Rehabilitation	\$273,585	LO
STARK ROAD	0.17	890	27	2,671	56	Minor Rehabilitation	\$44,072	LO
STEWART PLACE	0.03	169	18	338	35	Major Rehabilitation	\$16,224	LO/CS/DE
STOCKWELL DRIVE	0.33	1,726	35	6,713	29	Major Rehabilitation	\$322,236	LO
STRAND AVENUE	0.10	550	15	917	97	No Maintenance Required	\$0	LO
SUMMIT CIRCLE	1.28	6,733	21	15,316	88	Routine Maintenance	\$15,316	LO
SUNNY ACRES ROAD	0.30	1,602	30	5,339	72	Preventative Maintenance	\$50,718	LO
SUNSET LAKE ROAD	0.98	5,168	23	13,338	44	Major Rehabilitation	\$640,218	LO
SYCAMORE STREET	0.10	510	22	1,247	32	Major Rehabilitation	\$59,866	LO
TECHNOLOGY DRIVE	0.21	1,103	35	4,288	62	Minor Rehabilitation	\$70,759	LO/CS/DE
TERRACE STREET	0.13	669	19	1,413	88	Routine Maintenance	\$1,413	LO
THAYER RIDGE ROAD	0.16	839	21	1,958	58	Minor Rehabilitation	\$32,309	LO/CS/DE
THOMAS STREET	0.09	465	23	1,188	91	Routine Maintenance	\$1,188	LO
TIMBER LANE	0.10	526	21	1,226	49	Major Rehabilitation	\$58,869	LO/CS/DE
TUDOR LANE	0.11	601	25	1,669	81	Routine Maintenance	\$1,669	LO
TYLER STREET	0.19	993	23	2,539	80	Routine Maintenance	\$2,539	LO
UNION STREET	0.18	930	23	2,378	65	Minor Rehabilitation	\$39,236	CO
UPPER DUMMERSTON ROAD	2.88	15,184	23	38,804	74	Preventative Maintenance	\$368,642	LO
UPPER FOREST STREET	0.14	754	15	1,257	84	Routine Maintenance	\$1,257	LO
VALGAR STREET	0.08	426	26	1,231	91	Routine Maintenance	\$1,231	LO/CS/DE
VALLEY STREET	0.07	381	29	1,228	47	Major Rehabilitation	\$58,943	LO
VERMONT AVENUE	0.09	484	21	1,129	62	Minor Rehabilitation	\$18,626	LO
VERNON STREET	1.06	5,585	24	14,894	98	No Maintenance Required	\$0	AR
VINE STREET	0.17	891	20	1,980	89	Routine Maintenance	\$1,980	LO
WALKER PLACE	0.03	174	19	368	44	Major Rehabilitation	\$17,675	LO/CS/DE
WALNUT STREET	0.20	1,081	30	3,604	44	Major Rehabilitation	\$172,968	LO
WANTASTIQUET DRIVE	0.47	2,508	26	7,244	36	Major Rehabilitation	\$347,709	LO
WASHINGTON STREET	0.33	1,717	23	4,411	76	Preventative Maintenance	\$41,905	LO
WELLINGTON ROAD	0.34	1,795	32	6,381	50	Minor Rehabilitation	\$105,290	LO/CS/DE
WEST STREET	0.14	762	20	1,624	94	No Maintenance Required	\$0	LO
WESTERN AVENUE	2.58	13,614	34	55,099	71	Preventative Maintenance	\$523,439	AR
WESTGATE DRIVE	0.20	1,046	25	3,059	60	Minor Rehabilitation	\$50,480	LO
WHIPPLE STREET	0.08	397	13	573	65	Preventative Maintenance	\$5,444	AR

*Please Note: Estimated Cost based on Unit Pricing/Repair Category for Composite RSR of Entire Roadway

ManageMyRoads by BETA

Brattleboro, VT

Roadway Summary with Composite RSR - Sorted Alphabetically

Comp. RSR
Composite Road Surface
Rating (0-100) for Entire Road

Functional Class Key
AR - Arterial LO - Local
CO - Collector LO/CS/DE - Cul De Sac/Dead End

Name	Length (Miles)	Length (Feet)	Avg. Width	Sq. Yards	Comp. RSR	Overall Repair	Estimated Cost*	Functional Class
WHITE BIRCH AVENUE	0.04	237	16	422	82	Routine Maintenance	\$422	LO
WILLIAMS STREET	1.09	5,738	23	14,766	58	Minor Rehabilitation	\$243,634	CO
WILLISTON STREET	0.14	720	15	1,168	52	Minor Rehabilitation	\$19,268	LO
WILLOW STREET	0.04	226	16	402	84	Routine Maintenance	\$402	LO/CS/DE
WILSON'S WOODS ROAD	0.18	927	29	2,988	62	Minor Rehabilitation	\$49,309	LO/CS/DE
WINTER COURT	0.06	328	34	1,241	48	Major Rehabilitation	\$59,553	LO/CS/DE
WINTER STREET	0.23	1,219	31	4,344	33	Major Rehabilitation	\$208,510	LO
YORKSHIRE CIRCLE	0.11	571	34	2,978	31	Major Rehabilitation	\$142,934	LO

*Please Note: Estimated Cost based on Unit Pricing/Repair Category for Composite RSR of Entire Roadway

Brattleboro, VT

Roadway Summary with Composite RSR - Sorted by Composite RSR

Comp. RSR

Composite Road Surface

Rating (0-100) for Entire Road

Functional Class Key

AR - Arterial LO - Local

CO - Collector LO/CS/DE - Cul De Sac/Dead End

Name	Length (Miles)	Length (Feet)	Avg. Width	Sq. Yards	Comp. RSR	Overall Repair	Estimated Cost*	Functional Class
Town								
LAMSON STREET	0.04	234	18	468	4	Major Rehabilitation	\$22,447	LO/CS/DE
OVERLOOK DRIVE	0.15	783	24	2,088	10	Major Rehabilitation	\$100,221	LO/CS/DE
SOUTHERN AVENUE	0.23	1,236	23	3,160	14	Major Rehabilitation	\$151,656	LO
GARFIELD DRIVE	0.19	995	30	3,315	19	Major Rehabilitation	\$159,141	LO
GINGKO LANE	0.04	197	19	417	19	Major Rehabilitation	\$20,001	LO/CS/DE
QUAILS HILL ROAD	0.53	2,798	18	6,038	19	Major Rehabilitation	\$289,832	LO
RIVERVIEW STREET	0.04	238	23	607	19	Major Rehabilitation	\$29,140	LO
GREENHILL PARKWAY	0.18	966	24	2,833	24	Major Rehabilitation	\$135,997	LO
ATWOOD STREET	0.22	1,147	25	3,235	25	Major Rehabilitation	\$155,269	LO
MYRTLE STREET	0.11	606	32	2,154	27	Major Rehabilitation	\$103,376	LO
FULLER DRIVE	0.26	1,356	22	3,315	28	Major Rehabilitation	\$159,129	LO
HIGHLAWN ROAD	0.19	1,006	24	2,684	28	Major Rehabilitation	\$128,830	LO
BENNETT DRIVE	0.10	535	35	2,082	29	Major Rehabilitation	\$99,926	LO/CS/DE
STOCKWELL DRIVE	0.33	1,726	35	6,713	29	Major Rehabilitation	\$322,236	LO
HILLWINDS ROAD	0.95	5,001	23	13,107	30	Major Rehabilitation	\$629,132	LO
ORCHARCH STREET	0.23	1,215	22	2,971	30	Major Rehabilitation	\$142,594	LO
CLARK AVENUE	0.39	2,080	32	6,714	30	Major Rehabilitation	\$322,282	LO
MELROSE STREET	0.41	2,154	26	6,413	31	Major Rehabilitation	\$307,835	LO
BALDWIN STREET	0.08	402	29	1,264	31	Major Rehabilitation	\$60,658	LO
YORKSHIRE CIRCLE	0.11	571	34	2,978	31	Major Rehabilitation	\$142,934	LO
CHURCH STREET	0.06	341	27	1,022	32	Major Rehabilitation	\$49,049	LO
SYCAMORE STREET	0.10	510	22	1,247	32	Major Rehabilitation	\$59,866	LO
BEECH STREET	0.10	528	14	821	32	Major Rehabilitation	\$39,408	LO
WINTER STREET	0.23	1,219	31	4,344	33	Major Rehabilitation	\$208,510	LO
BROOK STREET	0.18	953	20	2,118	34	Major Rehabilitation	\$101,684	LO
JOHN SEITZ DRIVE	0.81	4,266	34	17,747	34	Major Rehabilitation	\$851,874	LO
COUNTRY HILL	0.48	2,526	22	6,175	34	Major Rehabilitation	\$296,391	LO
COOMBS STREET	0.05	272	17	513	34	Major Rehabilitation	\$24,624	LO
KIPLING ROAD	0.32	1,674	23	4,279	34	Major Rehabilitation	\$205,379	LO
ELLIOT TERRACE	0.10	549	13	793	34	Major Rehabilitation	\$38,077	LO
HARRIS PLACE	0.10	542	23	1,386	35	Major Rehabilitation	\$66,547	LO/CS/DE
STEWART PLACE	0.03	169	18	338	35	Major Rehabilitation	\$16,224	LO/CS/DE
OAK GROVE AVENUE	0.39	2,083	26	6,301	36	Major Rehabilitation	\$302,467	CO
WANTASTIQUET DRIVE	0.47	2,508	26	7,244	36	Major Rehabilitation	\$347,709	LO
CHESTNUT STREET	0.41	2,154	26	6,655	37	Major Rehabilitation	\$319,433	LO

*Please Note: Estimated Cost based on Unit Pricing/Repair Category for Composite RSR of Entire Roadway

ManageMyRoads by BETA

Brattleboro, VT

Roadway Summary with Composite RSR - Sorted by Composite RSR

Comp. RSR

Composite Road Surface
Rating (0-100) for Entire Road

Functional Class Key

AR - Arterial LO - Local
CO - Collector LO/CS/DE - Cul De Sac/Dead End

Name	Length (Miles)	Length (Feet)	Avg. Width	Sq. Yards	Comp. RSR	Overall Repair	Estimated Cost*	Functional Class
SIGNAL HILL DRIVE	0.23	1,236	25	3,434	38	Major Rehabilitation	\$164,810	LO
MORELAND AVENUE	0.25	1,309	26	3,881	38	Major Rehabilitation	\$186,289	LO
NORTH STREET	0.10	521	25	1,447	39	Major Rehabilitation	\$69,449	LO
PINE STREET	0.33	1,727	28	5,469	40	Major Rehabilitation	\$262,518	CO
CROSBY STREET	0.19	1,028	21	2,221	40	Major Rehabilitation	\$106,625	LO
FOREST STREET	0.30	1,569	18	3,190	40	Major Rehabilitation	\$153,097	LO
CARRIAGE HILL ROAD	0.67	3,512	34	13,225	40	Major Rehabilitation	\$634,788	LO
ALLERTON AVENUE	0.16	852	26	2,461	41	Major Rehabilitation	\$118,128	LO/CS/DE
HILLWINDS NORTH	0.42	2,216	24	6,080	41	Major Rehabilitation	\$291,862	LO/CS/DE
ORCHARD STREET	0.93	4,907	22	11,994	41	Major Rehabilitation	\$575,705	LO
GEORGE F. MILLER DRIVE	0.07	387	24	1,033	42	Major Rehabilitation	\$49,582	LO
HUNT AVENUE	0.07	374	30	1,246	42	Major Rehabilitation	\$59,794	LO
SPENO COURT	0.09	474	23	1,210	42	Major Rehabilitation	\$58,088	LO/CS/DE
GREEN MEADOW	0.35	1,828	28	5,470	42	Major Rehabilitation	\$262,562	LO
LAUREL STREET	0.15	814	28	2,545	43	Major Rehabilitation	\$122,179	LO
CHERRY STREET	0.14	720	24	1,919	43	Major Rehabilitation	\$92,131	LO
SUNSET LAKE ROAD	0.98	5,168	23	13,338	44	Major Rehabilitation	\$640,218	LO
DARIEN STREET	0.08	428	18	857	44	Major Rehabilitation	\$41,113	LO
ROBIN WAY	0.05	243	21	566	44	Major Rehabilitation	\$27,179	LO/CS/DE
WALKER PLACE	0.03	174	19	368	44	Major Rehabilitation	\$17,675	LO/CS/DE
WALNUT STREET	0.20	1,081	30	3,604	44	Major Rehabilitation	\$172,968	LO
SPRUCE STREET	0.31	1,662	30	5,700	44	Major Rehabilitation	\$273,585	LO
BROWNE COURT	0.04	211	28	655	45	Major Rehabilitation	\$31,463	LO/CS/DE
GENEROUS STREET	0.11	565	22	1,380	45	Major Rehabilitation	\$66,244	LO/CS/DE
HAMPSHIRE CIRCLE	0.09	497	33	2,659	45	Major Rehabilitation	\$127,619	LO
BROOKSIDE DRIVE	0.14	726	26	2,096	46	Major Rehabilitation	\$100,619	LO
DUMMER AVENUE	0.04	211	25	587	46	Major Rehabilitation	\$28,194	LO/CS/DE
BRANNAN STREET	0.11	585	14	928	46	Major Rehabilitation	\$44,541	LO
CLARK STREET	0.23	1,220	17	2,397	46	Major Rehabilitation	\$115,048	LO
SOUTH STREET	1.38	7,270	23	18,312	47	Major Rehabilitation	\$879,000	LO
CHESTNUT STREET WEST	0.24	1,267	23	3,239	47	Major Rehabilitation	\$155,473	LO/CS/DE
GLEN ORNE DRIVE	0.25	1,301	35	5,059	47	Major Rehabilitation	\$242,825	LO
HOWARD STREET	0.06	291	21	678	47	Major Rehabilitation	\$32,560	LO
VALLEY STREET	0.07	381	29	1,228	47	Major Rehabilitation	\$58,943	LO
BLACK MOUNTAIN ROAD	0.59	3,119	25	8,424	47	Major Rehabilitation	\$404,359	LO
BELMONT AVENUE	0.34	1,799	40	7,994	48	Major Rehabilitation	\$383,698	LO

*Please Note: Estimated Cost based on Unit Pricing/Repair Category for Composite RSR of Entire Roadway

ManageMyRoads by BETA

Brattleboro, VT

Roadway Summary with Composite RSR - Sorted by Composite RSR

Comp. RSR

Composite Road Surface

Rating (0-100) for Entire Road

Functional Class Key

AR - Arterial LO - Local

CO - Collector LO/CS/DE - Cul De Sac/Dead End

Name	Length (Miles)	Length (Feet)	Avg. Width	Sq. Yards	Comp. RSR	Overall Repair	Estimated Cost*	Functional Class
CROSS STREET	0.02	129	34	489	48	Major Rehabilitation	\$23,454	LO/CS/DE
WINTER COURT	0.06	328	34	1,241	48	Major Rehabilitation	\$59,553	LO/CS/DE
HARRIS AVENUE	0.30	1,578	21	3,682	49	Major Rehabilitation	\$176,742	LO
TIMBER LANE	0.10	526	21	1,226	49	Major Rehabilitation	\$58,869	LO/CS/DE
ROYAL ROAD	0.19	999	25	2,774	50	Major Rehabilitation	\$133,138	LO
WELLINGTON ROAD	0.34	1,795	32	6,381	50	Minor Rehabilitation	\$105,290	LO/CS/DE
CHASE STREET	0.11	604	24	1,610	50	Minor Rehabilitation	\$26,573	LO
OLD FERRY ROAD	0.73	3,858	26	11,184	51	Minor Rehabilitation	\$184,542	LO
BRIDGE STREET	0.10	513	30	1,711	51	Minor Rehabilitation	\$28,235	AR
PARKSIDE AVENUE	0.12	653	25	1,815	51	Minor Rehabilitation	\$29,947	LO
LARKIN STREET	0.12	634	15	1,057	52	Minor Rehabilitation	\$17,447	LO
ARCH STREET	0.05	278	14	433	52	Minor Rehabilitation	\$7,148	LO
WILLISTON STREET	0.14	720	15	1,168	52	Minor Rehabilitation	\$19,268	LO
MEETING HOUSE LANE	0.52	2,767	22	7,135	53	Minor Rehabilitation	\$117,724	LO
HILLCREST TERRACE	0.49	2,598	23	6,640	53	Minor Rehabilitation	\$109,562	LO
PLEASANT STREET	0.14	761	30	2,538	53	Minor Rehabilitation	\$41,877	LO
LEXINGTON AVENUE	0.18	934	28	2,906	53	Minor Rehabilitation	\$47,952	LO/CS/DE
BIRGE STREET	0.46	2,416	20	6,290	54	Minor Rehabilitation	\$103,779	CO
SCHOOL STREET	0.09	487	22	1,191	54	Minor Rehabilitation	\$19,657	AR
EATON AVENUE	0.14	722	21	1,683	55	Minor Rehabilitation	\$27,769	LO
ELLIOT STREET	0.62	3,276	30	11,065	56	Minor Rehabilitation	\$182,580	CO
PROSPECT STREET	0.38	1,988	22	4,860	56	Minor Rehabilitation	\$80,190	LO
HORTON PLACE	0.09	475	16	844	56	Minor Rehabilitation	\$13,930	LO
STARK ROAD	0.17	890	27	2,671	56	Minor Rehabilitation	\$44,072	LO
CHAPIN STREET	0.16	837	22	2,110	57	Minor Rehabilitation	\$34,818	AR
THAYER RIDGE ROAD	0.16	839	21	1,958	58	Minor Rehabilitation	\$32,309	LO/CS/DE
WILLIAMS STREET	1.09	5,738	23	14,766	58	Minor Rehabilitation	\$243,634	CO
HOME STREET	0.17	895	25	2,519	59	Minor Rehabilitation	\$41,561	LO
BULLOCK STREET	0.08	410	17	775	59	Minor Rehabilitation	\$12,785	LO
LEDGEWOOD HEIGHTS ROAD	0.18	926	22	2,263	59	Minor Rehabilitation	\$37,346	LO/CS/DE
WESTGATE DRIVE	0.20	1,046	25	3,059	60	Minor Rehabilitation	\$50,480	LO
BRATTLE STREET	0.35	1,871	28	5,820	61	Minor Rehabilitation	\$96,037	LO/CS/DE
GROVE STREET	0.20	1,057	23	2,700	62	Minor Rehabilitation	\$44,552	LO
TECHNOLOGY DRIVE	0.21	1,103	35	4,288	62	Minor Rehabilitation	\$70,759	LO/CS/DE
WILSON'S WOODS ROAD	0.18	927	29	2,988	62	Minor Rehabilitation	\$49,309	LO/CS/DE
VERMONT AVENUE	0.09	484	21	1,129	62	Minor Rehabilitation	\$18,626	LO

*Please Note: Estimated Cost based on Unit Pricing/Repair Category for Composite RSR of Entire Roadway

ManageMyRoads by BETA

Brattleboro, VT

Roadway Summary with Composite RSR - Sorted by Composite RSR

Comp. RSR

Composite Road Surface

Rating (0-100) for Entire Road

Functional Class Key

AR - Arterial LO - Local

CO - Collector LO/CS/DE - Cul De Sac/Dead End

Name	Length (Miles)	Length (Feet)	Avg. Width	Sq. Yards	Comp. RSR	Overall Repair	Estimated Cost*	Functional Class
ALLEN STREET	0.06	304	24	810	63	Minor Rehabilitation	\$13,357	LO
UNION STREET	0.18	930	23	2,378	65	Minor Rehabilitation	\$39,236	CO
WHIPPLE STREET	0.08	397	13	573	65	Preventative Maintenance	\$5,444	AR
SPRING STREET	0.11	578	27	1,641	65	Preventative Maintenance	\$15,587	LO
MARLBORO AVENUE	0.34	1,774	29	5,668	65	Preventative Maintenance	\$53,849	LO
EDWARD HEIGHTS	0.22	1,174	23	3,001	65	Preventative Maintenance	\$28,505	LO
DEACON PLACE	0.04	188	22	460	66	Preventative Maintenance	\$4,367	LO/CS/DE
GUILFORD STREET	1.92	10,152	23	25,916	66	Preventative Maintenance	\$246,204	CO
MOUNTAIN VIEW AVENUE	0.21	1,119	26	2,958	67	Preventative Maintenance	\$28,100	LO
JUSTIN HOLDEN DRIVE	0.10	535	24	1,428	68	Preventative Maintenance	\$13,565	LO/CS/DE
BONNYVALE ROAD	1.12	5,933	23	15,162	68	Preventative Maintenance	\$144,037	LO
SHERWOOD CIRCLE	0.52	2,729	23	6,975	69	Preventative Maintenance	\$66,260	LO
MAPLE STREET	1.11	5,835	29	19,402	70	Preventative Maintenance	\$184,318	CO
CEDAR STREET	0.73	3,832	29	10,901	71	Preventative Maintenance	\$103,564	CO
WESTERN AVENUE	2.58	13,614	34	55,099	71	Preventative Maintenance	\$523,439	AR
OLD GUILFORD ROAD	0.86	4,567	23	11,670	71	Preventative Maintenance	\$110,870	LO
FAIRGROUND ROAD	0.66	3,472	30	12,338	72	Preventative Maintenance	\$117,210	CO
SUNNY ACRES ROAD	0.30	1,602	30	5,339	72	Preventative Maintenance	\$50,718	LO
GREEN STREET	0.42	2,225	21	5,467	73	Preventative Maintenance	\$51,933	AR
JENNY LANE	0.17	923	22	2,256	73	Preventative Maintenance	\$21,436	LO
UPPER DUMMERSTON ROAD	2.88	15,184	23	38,804	74	Preventative Maintenance	\$368,642	LO
FROST PLACE	0.29	1,517	21	3,539	75	Preventative Maintenance	\$33,620	LO
LOCUST STREET	0.09	488	23	1,248	76	Preventative Maintenance	\$11,854	LO
WASHINGTON STREET	0.33	1,717	23	4,411	76	Preventative Maintenance	\$41,905	LO
ORGAN STREET	0.20	1,035	19	2,187	76	Preventative Maintenance	\$20,775	LO
OAK STREET	0.27	1,413	30	4,742	77	Preventative Maintenance	\$45,048	AR
GLEN STREET	0.12	634	19	1,338	78	Preventative Maintenance	\$12,712	LO
BRADLEY AVENUE	0.07	354	28	1,101	79	Preventative Maintenance	\$10,463	LO
MEADOWBROOK ROAD	1.18	6,247	23	16,004	80	Preventative Maintenance	\$152,041	LO
TYLER STREET	0.19	993	23	2,539	80	Routine Maintenance	\$2,539	LO
CHESTNUT HILL	0.33	1,748	19	3,345	80	Routine Maintenance	\$3,345	LO
TUDOR LANE	0.11	601	25	1,669	81	Routine Maintenance	\$1,669	LO
WHITE BIRCH AVENUE	0.04	237	16	422	82	Routine Maintenance	\$422	LO
FAIRVIEW STREET	0.49	2,593	27	7,611	82	Routine Maintenance	\$7,611	CO
ESTEY STREET	0.31	1,617	26	4,623	82	Routine Maintenance	\$4,623	LO
EAST ORCHARD STREET	0.30	1,576	24	4,203	83	Routine Maintenance	\$4,203	LO

*Please Note: Estimated Cost based on Unit Pricing/Repair Category for Composite RSR of Entire Roadway

ManageMyRoads by BETA

Brattleboro, VT

Roadway Summary with Composite RSR - Sorted by Composite RSR

Comp. RSR

Composite Road Surface
Rating (0-100) for Entire Road

Functional Class Key

AR - Arterial LO - Local
CO - Collector LO/CS/DE - Cul De Sac/Dead End

Name	Length (Miles)	Length (Feet)	Avg. Width	Sq. Yards	Comp. RSR	Overall Repair	Estimated Cost*	Functional Class
ELM STREET	0.21	1,096	27	3,459	83	Routine Maintenance	\$3,459	AR
UPPER FOREST STREET	0.14	754	15	1,257	84	Routine Maintenance	\$1,257	LO
WILLOW STREET	0.04	226	16	402	84	Routine Maintenance	\$402	LO/CS/DE
COTTON MILL HILL	0.41	2,156	26	6,227	85	Routine Maintenance	\$6,227	CO
HIGHLAND STREET	0.29	1,514	25	4,206	85	Routine Maintenance	\$4,206	LO
HOMESTEAD PLACE	0.07	346	16	614	85	Routine Maintenance	\$614	LO
MINSHALL STREET	0.04	207	13	299	85	Routine Maintenance	\$299	LO
PELLETT STREET	0.07	396	16	703	85	Routine Maintenance	\$703	LO
HINESBURG ROAD	2.99	15,762	24	41,982	86	Routine Maintenance	\$41,982	CO
PEARL STREET	0.11	600	25	1,666	86	Routine Maintenance	\$1,666	LO
NEW ENGLAND DRIVE	0.37	1,943	19	4,151	87	Routine Maintenance	\$4,151	LO
BLANCHE MOYSE WAY	0.04	218	20	485	87	Routine Maintenance	\$485	LO
COTTAGE STREET	0.09	489	21	1,140	87	Routine Maintenance	\$1,140	LO
SUMMIT CIRCLE	1.28	6,733	21	15,316	88	Routine Maintenance	\$15,316	LO
BLAKESLEE STREET	0.13	676	23	1,728	88	Routine Maintenance	\$1,728	LO
TERRACE STREET	0.13	669	19	1,413	88	Routine Maintenance	\$1,413	LO
CENTRAL STREET	0.23	1,225	24	3,223	89	Routine Maintenance	\$3,223	LO
SOUTH MAIN STREET	1.19	6,270	31	21,891	89	Routine Maintenance	\$21,891	CO
MOORE COURT	0.13	691	30	2,302	89	Routine Maintenance	\$2,302	LO
VINE STREET	0.17	891	20	1,980	89	Routine Maintenance	\$1,980	LO
ACORN LANE	0.11	582	18	1,164	90	Routine Maintenance	\$1,164	LO
LAWRENCE STREET	0.06	304	17	573	91	Routine Maintenance	\$573	LO
THOMAS STREET	0.09	465	23	1,188	91	Routine Maintenance	\$1,188	LO
VALGAR STREET	0.08	426	26	1,231	91	Routine Maintenance	\$1,231	LO/CS/DE
OLIVE STREET	0.06	327	24	872	93	No Maintenance Required	\$0	LO/CS/DE
ESTABROOK STREET	0.06	313	14	486	94	No Maintenance Required	\$0	LO
WEST STREET	0.14	762	20	1,624	94	No Maintenance Required	\$0	LO
FLAT STREET	0.21	1,116	34	4,295	96	No Maintenance Required	\$0	CO
FROST STREET	0.34	1,813	32	6,106	96	No Maintenance Required	\$0	LO
LYNDE PLACE	0.04	213	16	379	96	No Maintenance Required	\$0	LO
BAKER STREET	0.12	632	23	1,616	97	No Maintenance Required	\$0	LO
HOLDEN ST	0.04	204	19	432	97	No Maintenance Required	\$0	LO
HOLSTEIN PLACE	0.05	287	16	510	97	No Maintenance Required	\$0	LO/CS/DE
STRAND AVENUE	0.10	550	15	917	97	No Maintenance Required	\$0	LO
VERNON STREET	1.06	5,585	24	14,894	98	No Maintenance Required	\$0	AR
HIGH STREET	0.44	2,309	39	10,099	98	No Maintenance Required	\$0	AR

*Please Note: Estimated Cost based on Unit Pricing/Repair Category for Composite RSR of Entire Roadway

ManageMyRoads by BETA

Brattleboro, VT

Roadway Summary with Composite RSR - Sorted by Composite RSR

Comp. RSR
Composite Road Surface
Rating (0-100) for Entire Road

Functional Class Key
AR - Arterial LO - Local
CO - Collector LO/CS/DE - Cul De Sac/Dead End

Name	Length (Miles)	Length (Feet)	Avg. Width	Sq. Yards	Comp. RSR	Overall Repair	Estimated Cost*	Functional Class
LINDEN STREET	0.45	2,352	30	7,887	98	No Maintenance Required	\$0	AR
MAIN STREET	0.45	2,402	33	9,177	98	No Maintenance Required	\$0	AR
CANAL STREET	0.99	5,242	35	20,575	98	No Maintenance Required	\$0	AR
CHURCH PLACE	0.05	247	14	385	98	No Maintenance Required	\$0	LO/CS/DE
MORNINGSIDE DRIVE	0.08	415	21	967	98	No Maintenance Required	\$0	LO/CS/DE
PARK PLACE	0.19	981	24	2,616	98	No Maintenance Required	\$0	AR
PUTNEY ROAD	0.50	2,621	25	7,540	98	No Maintenance Required	\$0	AR
GREENLEAF STREET	0.75	3,971	25	10,515	98	No Maintenance Required	\$0	CO

*Please Note: Estimated Cost based on Unit Pricing/Repair Category for Composite RSR of Entire Roadway

Brattleboro, VT

Roadway Summary with Composite RSR - Sorted by Functional Class

Comp. RSR

Composite Road Surface

Rating (0-100) for Entire Road

Functional Class Key

AR - Arterial LO - Local

CO - Collector LO/CS/DE - Cul De Sac/Dead End

Name	Length (Miles)	Length (Feet)	Avg. Width	Sq. Yards	Comp. RSR	Overall Repair	Estimated Cost	Functional Class
Town								
BRIDGE STREET	0.10	513	30	1,711	51	Minor Rehabilitation	\$28,235	AR
SCHOOL STREET	0.09	487	22	1,191	54	Minor Rehabilitation	\$19,657	AR
CHAPIN STREET	0.11	564	22	1,503	57	Minor Rehabilitation	\$34,818	AR
WHIPPLE STREET	0.08	397	13	573	65	Preventative Maintenance	\$5,444	AR
WESTERN AVENUE	2.58	13,614	34	55,099	71	Preventative Maintenance	\$523,439	AR
GREEN STREET	0.42	2,225	21	5,467	73	Preventative Maintenance	\$51,933	AR
OAK STREET	0.18	937	30	3,261	77	Preventative Maintenance	\$45,048	AR
ELM STREET	0.21	1,096	27	3,459	83	Routine Maintenance	\$3,459	AR
VERNON STREET	1.06	5,585	24	14,894	98	No Maintenance Required	\$0	AR
HIGH STREET	0.44	2,309	39	10,099	98	No Maintenance Required	\$0	AR
LINDEN STREET	0.45	2,352	30	7,887	98	No Maintenance Required	\$0	AR
MAIN STREET	0.45	2,402	33	9,177	98	No Maintenance Required	\$0	AR
CANAL STREET	0.99	5,242	35	20,575	98	No Maintenance Required	\$0	AR
PARK PLACE	0.19	981	24	2,616	98	No Maintenance Required	\$0	AR
PUTNEY ROAD	0.50	2,621	25	7,540	98	No Maintenance Required	\$0	AR
OAK GROVE AVENUE	0.39	2,083	26	6,301	36	Major Rehabilitation	\$302,467	CO
PINE STREET	0.33	1,727	28	5,469	40	Major Rehabilitation	\$262,518	CO
BIRGE STREET	0.30	1,601	20	4,407	54	Minor Rehabilitation	\$103,779	CO
ELLIOT STREET	0.35	1,868	30	6,129	56	Minor Rehabilitation	\$182,580	CO
WILLIAMS STREET	1.09	5,738	23	14,766	58	Minor Rehabilitation	\$243,634	CO
UNION STREET	0.18	930	23	2,378	65	Minor Rehabilitation	\$39,236	CO
GUILFORD STREET	0.42	2,215	23	6,351	66	Preventative Maintenance	\$246,204	CO
MAPLE STREET	1.11	5,835	29	19,402	70	Preventative Maintenance	\$184,318	CO
CEDAR STREET	0.73	3,832	29	10,901	71	Preventative Maintenance	\$103,564	CO
FAIRGROUND ROAD	0.66	3,472	30	12,338	72	Preventative Maintenance	\$117,210	CO
FAIRVIEW STREET	0.49	2,593	27	7,611	82	Routine Maintenance	\$7,611	CO
COTTON MILL HILL	0.41	2,156	26	6,227	85	Routine Maintenance	\$6,227	CO
HINESBURG ROAD	2.99	15,762	24	41,982	86	Routine Maintenance	\$41,982	CO
SOUTH MAIN STREET	0.94	4,963	31	17,789	89	Routine Maintenance	\$21,891	CO
FLAT STREET	0.21	1,116	34	4,295	96	No Maintenance Required	\$0	CO
GREENLEAF STREET	0.75	3,971	25	10,515	98	No Maintenance Required	\$0	CO
SOUTHERN AVENUE	0.23	1,236	23	3,160	14	Major Rehabilitation	\$151,656	LO
GARFIELD DRIVE	0.19	995	30	3,315	19	Major Rehabilitation	\$159,141	LO
QUAILS HILL ROAD	0.53	2,798	18	6,038	19	Major Rehabilitation	\$289,832	LO
RIVERVIEW STREET	0.04	238	23	607	19	Major Rehabilitation	\$29,140	LO

*Please Note: Estimated Cost based on Unit Pricing/Repair Category for Composite RSR of Entire Roadway

ManageMyRoads by BETA

Brattleboro, VT

Roadway Summary with Composite RSR - Sorted by Functional Class

Comp. RSR

Composite Road Surface
Rating (0-100) for Entire Road

Functional Class Key

AR - Arterial LO - Local
CO - Collector LO/CS/DE - Cul De Sac/Dead End

Name	Length (Miles)	Length (Feet)	Avg. Width	Sq. Yards	Comp. RSR	Overall Repair	Estimated Cost	Functional Class
GREENHILL PARKWAY	0.18	966	24	2,833	24	Major Rehabilitation	\$135,997	LO
ATWOOD STREET	0.22	1,147	25	3,235	25	Major Rehabilitation	\$155,269	LO
MYRTLE STREET	0.11	606	32	2,154	27	Major Rehabilitation	\$103,376	LO
FULLER DRIVE	0.26	1,356	22	3,315	28	Major Rehabilitation	\$159,129	LO
HIGHLAWN ROAD	0.19	1,006	24	2,684	28	Major Rehabilitation	\$128,830	LO
STOCKWELL DRIVE	0.33	1,726	35	6,713	29	Major Rehabilitation	\$322,236	LO
HILLWINDS ROAD	0.61	3,209	23	8,329	30	Major Rehabilitation	\$629,132	LO
ORCHARCH STREET	0.23	1,215	22	2,971	30	Major Rehabilitation	\$142,594	LO
CLARK AVENUE	0.39	2,080	32	6,714	30	Major Rehabilitation	\$322,282	LO
MELROSE STREET	0.41	2,154	26	6,413	31	Major Rehabilitation	\$307,835	LO
BALDWIN STREET	0.08	402	29	1,264	31	Major Rehabilitation	\$60,658	LO
YORKSHIRE CIRCLE	0.11	571	34	2,978	31	Major Rehabilitation	\$142,934	LO
CHURCH STREET	0.06	341	27	1,022	32	Major Rehabilitation	\$49,049	LO
SYCAMORE STREET	0.10	510	22	1,247	32	Major Rehabilitation	\$59,866	LO
BEECH STREET	0.02	120	14	186	32	Major Rehabilitation	\$39,408	LO
WINTER STREET	0.23	1,219	31	4,344	33	Major Rehabilitation	\$208,510	LO
BROOK STREET	0.18	953	20	2,118	34	Major Rehabilitation	\$101,684	LO
JOHN SEITZ DRIVE	0.81	4,266	34	17,747	34	Major Rehabilitation	\$851,874	LO
COUNTRY HILL	0.48	2,526	22	6,175	34	Major Rehabilitation	\$296,391	LO
COOMBS STREET	0.05	272	17	513	34	Major Rehabilitation	\$24,624	LO
KIPLING ROAD	0.32	1,674	23	4,279	34	Major Rehabilitation	\$205,379	LO
ELLIOT TERRACE	0.10	549	13	793	34	Major Rehabilitation	\$38,077	LO
WANTASTIQUET DRIVE	0.47	2,508	26	7,244	36	Major Rehabilitation	\$347,709	LO
CHESTNUT STREET	0.38	1,998	26	6,308	37	Major Rehabilitation	\$319,433	LO
SIGNAL HILL DRIVE	0.23	1,236	25	3,434	38	Major Rehabilitation	\$164,810	LO
MORELAND AVENUE	0.25	1,309	26	3,881	38	Major Rehabilitation	\$186,289	LO
NORTH STREET	0.10	521	25	1,447	39	Major Rehabilitation	\$69,449	LO
CROSBY STREET	0.19	1,028	21	2,221	40	Major Rehabilitation	\$106,625	LO
FOREST STREET	0.30	1,569	18	3,190	40	Major Rehabilitation	\$153,097	LO
CARRIAGE HILL ROAD	0.64	3,403	34	12,803	40	Major Rehabilitation	\$634,788	LO
ORCHARD STREET	0.93	4,907	22	11,994	41	Major Rehabilitation	\$575,705	LO
GEORGE F. MILLER DRIVE	0.07	387	24	1,033	42	Major Rehabilitation	\$49,582	LO
HUNT AVENUE	0.07	374	30	1,246	42	Major Rehabilitation	\$59,794	LO
GREEN MEADOW	0.35	1,828	28	5,470	42	Major Rehabilitation	\$262,562	LO
LAUREL STREET	0.11	581	28	1,873	43	Major Rehabilitation	\$122,179	LO
CHERRY STREET	0.14	720	24	1,919	43	Major Rehabilitation	\$92,131	LO

*Please Note: Estimated Cost based on Unit Pricing/Repair Category for Composite RSR of Entire Roadway

ManageMyRoads by BETA

Brattleboro, VT

Roadway Summary with Composite RSR - Sorted by Functional Class

Comp. RSR

Composite Road Surface

Rating (0-100) for Entire Road

Functional Class Key

AR - Arterial LO - Local

CO - Collector LO/CS/DE - Cul De Sac/Dead End

Name	Length (Miles)	Length (Feet)	Avg. Width	Sq. Yards	Comp. RSR	Overall Repair	Estimated Cost	Functional Class
SUNSET LAKE ROAD	0.98	5,168	23	13,338	44	Major Rehabilitation	\$640,218	LO
DARIEN STREET	0.08	428	18	857	44	Major Rehabilitation	\$41,113	LO
WALNUT STREET	0.20	1,081	30	3,604	44	Major Rehabilitation	\$172,968	LO
SPRUCE STREET	0.31	1,662	30	5,700	44	Major Rehabilitation	\$273,585	LO
HAMPSHIRE CIRCLE	0.09	497	33	2,659	45	Major Rehabilitation	\$127,619	LO
BROOKSIDE DRIVE	0.14	726	26	2,096	46	Major Rehabilitation	\$100,619	LO
BRANNAN STREET	0.11	585	14	928	46	Major Rehabilitation	\$44,541	LO
CLARK STREET	0.23	1,220	17	2,397	46	Major Rehabilitation	\$115,048	LO
SOUTH STREET	1.38	7,270	23	18,312	47	Major Rehabilitation	\$879,000	LO
GLEN ORNE DRIVE	0.25	1,301	35	5,059	47	Major Rehabilitation	\$242,825	LO
HOWARD STREET	0.06	291	21	678	47	Major Rehabilitation	\$32,560	LO
VALLEY STREET	0.07	381	29	1,228	47	Major Rehabilitation	\$58,943	LO
BLACK MOUNTAIN ROAD	0.59	3,119	25	8,424	47	Major Rehabilitation	\$404,359	LO
BELMONT AVENUE	0.34	1,799	40	7,994	48	Major Rehabilitation	\$383,698	LO
HARRIS AVENUE	0.30	1,578	21	3,682	49	Major Rehabilitation	\$176,742	LO
ROYAL ROAD	0.19	999	25	2,774	50	Major Rehabilitation	\$133,138	LO
CHASE STREET	0.11	604	24	1,610	50	Minor Rehabilitation	\$26,573	LO
OLD FERRY ROAD	0.73	3,858	26	11,184	51	Minor Rehabilitation	\$184,542	LO
PARKSIDE AVENUE	0.12	653	25	1,815	51	Minor Rehabilitation	\$29,947	LO
LARKIN STREET	0.12	634	15	1,057	52	Minor Rehabilitation	\$17,447	LO
ARCH STREET	0.05	278	14	433	52	Minor Rehabilitation	\$7,148	LO
WILLISTON STREET	0.14	720	15	1,168	52	Minor Rehabilitation	\$19,268	LO
MEETING HOUSE LANE	0.52	2,767	22	7,135	53	Minor Rehabilitation	\$117,724	LO
HILLCREST TERRACE	0.49	2,598	23	6,640	53	Minor Rehabilitation	\$109,562	LO
PLEASANT STREET	0.14	761	30	2,538	53	Minor Rehabilitation	\$41,877	LO
BIRGE STREET	0.11	578	20	1,166	54	Minor Rehabilitation	\$103,779	LO
EATON AVENUE	0.14	722	21	1,683	55	Minor Rehabilitation	\$27,769	LO
ELLIOT STREET	0.27	1,408	30	4,937	56	Minor Rehabilitation	\$182,580	LO
PROSPECT STREET	0.38	1,988	22	4,860	56	Minor Rehabilitation	\$80,190	LO
HORTON PLACE	0.09	475	16	844	56	Minor Rehabilitation	\$13,930	LO
STARK ROAD	0.17	890	27	2,671	56	Minor Rehabilitation	\$44,072	LO
CHAPIN STREET	0.05	273	22	607	57	Minor Rehabilitation	\$34,818	LO
HOME STREET	0.17	895	25	2,519	59	Minor Rehabilitation	\$41,561	LO
BULLOCK STREET	0.08	410	17	775	59	Minor Rehabilitation	\$12,785	LO
WESTGATE DRIVE	0.20	1,046	25	3,059	60	Minor Rehabilitation	\$50,480	LO
GROVE STREET	0.20	1,057	23	2,700	62	Minor Rehabilitation	\$44,552	LO

*Please Note: Estimated Cost based on Unit Pricing/Repair Category for Composite RSR of Entire Roadway

ManageMyRoads by BETA

Brattleboro, VT

Comp. RSR

Composite Road Surface
Rating (0-100) for Entire Road

Functional Class Key

AR - Arterial LO - Local
CO - Collector LO/CS/DE - Cul De Sac/Dead End

Roadway Summary with Composite RSR - Sorted by Functional Class

Name	Length (Miles)	Length (Feet)	Avg. Width	Sq. Yards	Comp. RSR	Overall Repair	Estimated Cost	Functional Class
VERMONT AVENUE	0.09	484	21	1,129	62	Minor Rehabilitation	\$18,626	LO
ALLEN STREET	0.06	304	24	810	63	Minor Rehabilitation	\$13,357	LO
SPRING STREET	0.11	578	27	1,641	65	Preventative Maintenance	\$15,587	LO
MARLBORO AVENUE	0.34	1,774	29	5,668	65	Preventative Maintenance	\$53,849	LO
EDWARD HEIGHTS	0.10	541	23	1,383	65	Preventative Maintenance	\$28,505	LO
GUILFORD STREET	1.50	7,937	23	19,565	66	Preventative Maintenance	\$246,204	LO
MOUNTAIN VIEW AVENUE	0.21	1,119	26	2,958	67	Preventative Maintenance	\$28,100	LO
BONNYVALE ROAD	1.12	5,933	23	15,162	68	Preventative Maintenance	\$144,037	LO
SHERWOOD CIRCLE	0.52	2,729	23	6,975	69	Preventative Maintenance	\$66,260	LO
OLD GUILFORD ROAD	0.86	4,567	23	11,670	71	Preventative Maintenance	\$110,870	LO
SUNNY ACRES ROAD	0.30	1,602	30	5,339	72	Preventative Maintenance	\$50,718	LO
JENNY LANE	0.17	923	22	2,256	73	Preventative Maintenance	\$21,436	LO
UPPER DUMMERSTON ROAD	2.88	15,184	23	38,804	74	Preventative Maintenance	\$368,642	LO
FROST PLACE	0.29	1,517	21	3,539	75	Preventative Maintenance	\$33,620	LO
LOCUST STREET	0.09	488	23	1,248	76	Preventative Maintenance	\$11,854	LO
WASHINGTON STREET	0.33	1,717	23	4,411	76	Preventative Maintenance	\$41,905	LO
ORGAN STREET	0.20	1,035	19	2,187	76	Preventative Maintenance	\$20,775	LO
OAK STREET	0.09	476	30	1,481	77	Preventative Maintenance	\$45,048	LO
GLEN STREET	0.12	634	19	1,338	78	Preventative Maintenance	\$12,712	LO
BRADLEY AVENUE	0.07	354	28	1,101	79	Preventative Maintenance	\$10,463	LO
MEADOWBROOK ROAD	1.18	6,247	23	16,004	80	Preventative Maintenance	\$152,041	LO
TYLER STREET	0.19	993	23	2,539	80	Routine Maintenance	\$2,539	LO
CHESTNUT HILL	0.33	1,748	19	3,345	80	Routine Maintenance	\$3,345	LO
TUDOR LANE	0.11	601	25	1,669	81	Routine Maintenance	\$1,669	LO
WHITE BIRCH AVENUE	0.04	237	16	422	82	Routine Maintenance	\$422	LO
ESTEY STREET	0.31	1,617	26	4,623	82	Routine Maintenance	\$4,623	LO
EAST ORCHARD STREET	0.30	1,576	24	4,203	83	Routine Maintenance	\$4,203	LO
UPPER FOREST STREET	0.14	754	15	1,257	84	Routine Maintenance	\$1,257	LO
HIGHLAND STREET	0.29	1,514	25	4,206	85	Routine Maintenance	\$4,206	LO
HOMESTEAD PLACE	0.07	346	16	614	85	Routine Maintenance	\$614	LO
MINSHALL STREET	0.04	207	13	299	85	Routine Maintenance	\$299	LO
PELLETT STREET	0.07	396	16	703	85	Routine Maintenance	\$703	LO
PEARL STREET	0.11	600	25	1,666	86	Routine Maintenance	\$1,666	LO
NEW ENGLAND DRIVE	0.14	746	19	1,493	87	Routine Maintenance	\$4,151	LO
BLANCHE MOYSE WAY	0.04	218	20	485	87	Routine Maintenance	\$485	LO
COTTAGE STREET	0.09	489	21	1,140	87	Routine Maintenance	\$1,140	LO

*Please Note: Estimated Cost based on Unit Pricing/Repair Category for Composite RSR of Entire Roadway

ManageMyRoads by BETA

Brattleboro, VT

Roadway Summary with Composite RSR - Sorted by Functional Class

Comp. RSR

Composite Road Surface
Rating (0-100) for Entire Road

Functional Class Key

AR - Arterial LO - Local
CO - Collector LO/CS/DE - Cul De Sac/Dead End

Name	Length (Miles)	Length (Feet)	Avg. Width	Sq. Yards	Comp. RSR	Overall Repair	Estimated Cost	Functional Class
SUMMIT CIRCLE	1.28	6,733	21	15,316	88	Routine Maintenance	\$15,316	LO
BLAKESLEE STREET	0.08	398	23	1,017	88	Routine Maintenance	\$1,728	LO
TERRACE STREET	0.13	669	19	1,413	88	Routine Maintenance	\$1,413	LO
CENTRAL STREET	0.23	1,225	24	3,223	89	Routine Maintenance	\$3,223	LO
SOUTH MAIN STREET	0.25	1,307	31	4,101	89	Routine Maintenance	\$21,891	LO
MOORE COURT	0.13	691	30	2,302	89	Routine Maintenance	\$2,302	LO
VINE STREET	0.17	891	20	1,980	89	Routine Maintenance	\$1,980	LO
ACORN LANE	0.11	582	18	1,164	90	Routine Maintenance	\$1,164	LO
LAWRENCE STREET	0.06	304	17	573	91	Routine Maintenance	\$573	LO
THOMAS STREET	0.09	465	23	1,188	91	Routine Maintenance	\$1,188	LO
ESTABROOK STREET	0.06	313	14	486	94	No Maintenance Required	\$0	LO
WEST STREET	0.14	762	20	1,624	94	No Maintenance Required	\$0	LO
FROST STREET	0.34	1,813	32	6,106	96	No Maintenance Required	\$0	LO
LYNDE PLACE	0.04	213	16	379	96	No Maintenance Required	\$0	LO
BAKER STREET	0.12	632	23	1,616	97	No Maintenance Required	\$0	LO
HOLDEN ST	0.04	204	19	432	97	No Maintenance Required	\$0	LO
STRAND AVENUE	0.10	550	15	917	97	No Maintenance Required	\$0	LO
LAMSON STREET	0.04	234	18	468	4	Major Rehabilitation	\$22,447	LO/CS/DE
OVERLOOK DRIVE	0.15	783	24	2,088	10	Major Rehabilitation	\$100,221	LO/CS/DE
GINGKO LANE	0.04	197	19	417	19	Major Rehabilitation	\$20,001	LO/CS/DE
BENNETT DRIVE	0.10	535	35	2,082	29	Major Rehabilitation	\$99,926	LO/CS/DE
HILLWINDS ROAD	0.34	1,792	23	4,778	30	Major Rehabilitation	\$629,132	LO/CS/DE
BEECH STREET	0.08	408	14	635	32	Major Rehabilitation	\$39,408	LO/CS/DE
HARRIS PLACE	0.10	542	23	1,386	35	Major Rehabilitation	\$66,547	LO/CS/DE
STEWART PLACE	0.03	169	18	338	35	Major Rehabilitation	\$16,224	LO/CS/DE
CHESTNUT STREET	0.03	156	26	347	37	Major Rehabilitation	\$319,433	LO/CS/DE
CARRIAGE HILL ROAD	0.02	108	34	422	40	Major Rehabilitation	\$634,788	LO/CS/DE
ALLERTON AVENUE	0.16	852	26	2,461	41	Major Rehabilitation	\$118,128	LO/CS/DE
HILLWINDS NORTH	0.42	2,216	24	6,080	41	Major Rehabilitation	\$291,862	LO/CS/DE
SPENO COURT	0.09	474	23	1,210	42	Major Rehabilitation	\$58,088	LO/CS/DE
LAUREL STREET	0.04	233	28	673	43	Major Rehabilitation	\$122,179	LO/CS/DE
ROBIN WAY	0.05	243	21	566	44	Major Rehabilitation	\$27,179	LO/CS/DE
WALKER PLACE	0.03	174	19	368	44	Major Rehabilitation	\$17,675	LO/CS/DE
BROWNE COURT	0.04	211	28	655	45	Major Rehabilitation	\$31,463	LO/CS/DE
GENEROUS STREET	0.11	565	22	1,380	45	Major Rehabilitation	\$66,244	LO/CS/DE
DUMMER AVENUE	0.04	211	25	587	46	Major Rehabilitation	\$28,194	LO/CS/DE

*Please Note: Estimated Cost based on Unit Pricing/Repair Category for Composite RSR of Entire Roadway

ManageMyRoads by BETA

Brattleboro, VT

Roadway Summary with Composite RSR - Sorted by Functional Class

Comp. RSR

Composite Road Surface

Rating (0-100) for Entire Road

Functional Class Key

AR - Arterial LO - Local

CO - Collector LO/CS/DE - Cul De Sac/Dead End

Name	Length (Miles)	Length (Feet)	Avg. Width	Sq. Yards	Comp. RSR	Overall Repair	Estimated Cost	Functional Class
CHESTNUT STREET WEST	0.24	1,267	23	3,239	47	Major Rehabilitation	\$155,473	LO/CS/DE
CROSS STREET	0.02	129	34	489	48	Major Rehabilitation	\$23,454	LO/CS/DE
WINTER COURT	0.06	328	34	1,241	48	Major Rehabilitation	\$59,553	LO/CS/DE
TIMBER LANE	0.10	526	21	1,226	49	Major Rehabilitation	\$58,869	LO/CS/DE
WELLINGTON ROAD	0.34	1,795	32	6,381	50	Minor Rehabilitation	\$105,290	LO/CS/DE
LEXINGTON AVENUE	0.18	934	28	2,906	53	Minor Rehabilitation	\$47,952	LO/CS/DE
BIRGE STREET	0.05	238	20	717	54	Minor Rehabilitation	\$103,779	LO/CS/DE
THAYER RIDGE ROAD	0.16	839	21	1,958	58	Minor Rehabilitation	\$32,309	LO/CS/DE
LEDGEWOOD HEIGHTS ROAD	0.18	926	22	2,263	59	Minor Rehabilitation	\$37,346	LO/CS/DE
BRATTLE STREET	0.35	1,871	28	5,820	61	Minor Rehabilitation	\$96,037	LO/CS/DE
TECHNOLOGY DRIVE	0.21	1,103	35	4,288	62	Minor Rehabilitation	\$70,759	LO/CS/DE
WILSON'S WOODS ROAD	0.18	927	29	2,988	62	Minor Rehabilitation	\$49,309	LO/CS/DE
EDWARD HEIGHTS	0.12	633	23	1,617	65	Preventative Maintenance	\$28,505	LO/CS/DE
DEACON PLACE	0.04	188	22	460	66	Preventative Maintenance	\$4,367	LO/CS/DE
JUSTIN HOLDEN DRIVE	0.10	535	24	1,428	68	Preventative Maintenance	\$13,565	LO/CS/DE
WILLOW STREET	0.04	226	16	402	84	Routine Maintenance	\$402	LO/CS/DE
NEW ENGLAND DRIVE	0.23	1,196	19	2,659	87	Routine Maintenance	\$4,151	LO/CS/DE
BLAKESLEE STREET	0.05	278	23	711	88	Routine Maintenance	\$1,728	LO/CS/DE
VALGAR STREET	0.08	426	26	1,231	91	Routine Maintenance	\$1,231	LO/CS/DE
OLIVE STREET	0.06	327	24	872	93	No Maintenance Required	\$0	LO/CS/DE
HOLSTEIN PLACE	0.05	287	16	510	97	No Maintenance Required	\$0	LO/CS/DE
CHURCH PLACE	0.05	247	14	385	98	No Maintenance Required	\$0	LO/CS/DE
MORNINGSIDE DRIVE	0.08	415	21	967	98	No Maintenance Required	\$0	LO/CS/DE

*Please Note: Estimated Cost based on Unit Pricing/Repair Category for Composite RSR of Entire Roadway

ManageMyRoads by BETA

Brattleboro, VT

Cost Benefit Value Analysis: Roadways Sorted By CBV With Composite RSR

*Does Not Include No Maintenance Required , Routine Maintenance

Please Note: Unit pricing accounts for curb to curb improvements only;
Does not include any drainage, sidewalk, ADA, gravel subbase or utility improvements

Name	Length (Miles)	Sq. Yards	Comp. RSR	Class	CBV	Repair	% Repair	Repair Cost	Cumulative Total
Roadway Status: Town									
OAK STREET	0.27	4,742	77	AR	110.19	Preventative Maintenance	0%	\$45,048	\$45,048
WESTERN AVENUE	2.58	55,099	71	AR	94.20	Preventative Maintenance	34%	\$523,439	\$568,487
GREEN STREET	0.42	5,467	73	AR	84.09	Preventative Maintenance	49%	\$51,933	\$620,420
BRIDGE STREET	0.10	1,711	51	AR	81.17	Minor Rehabilitation	100%	\$28,235	\$648,655
SCHOOL STREET	0.09	1,191	54	AR	65.96	Minor Rehabilitation	75%	\$19,657	\$668,312
MAPLE STREET	1.11	19,402	70	CO	61.55	Preventative Maintenance	0%	\$184,318	\$852,630
CEDAR STREET	0.73	10,901	71	CO	60.21	Preventative Maintenance	16%	\$103,564	\$956,194
CHAPIN STREET	0.16	2,110	57	AR	52.84	Minor Rehabilitation	100%	\$34,818	\$991,012
WHIPPLE STREET	0.08	573	65	AR	52.63	Preventative Maintenance	100%	\$5,444	\$996,456
WILLIAMS STREET	1.09	14,766	58	CO	47.23	Minor Rehabilitation	47%	\$243,634	\$1,240,090
UNION STREET	0.18	2,378	65	CO	30.92	Minor Rehabilitation	49%	\$39,236	\$1,279,326
FAIRGROUND ROAD	0.66	12,338	72	CO	29.44	Preventative Maintenance	68%	\$117,210	\$1,396,536
ELLIOT STREET	0.62	11,065	56	CO	26.51	Minor Rehabilitation	82%	\$182,580	\$1,579,116
OAK GROVE AVENUE	0.39	6,301	36	CO	26.27	Major Rehabilitation	100%	\$302,467	\$1,881,583
PINE STREET	0.33	5,469	40	CO	25.05	Major Rehabilitation	93%	\$262,518	\$2,144,101
BIRGE STREET	0.46	6,290	54	CO	18.00	Minor Rehabilitation	0%	\$103,779	\$2,247,881
GUILFORD STREET	1.92	25,916	66	CO	14.10	Preventative Maintenance	52%	\$246,204	\$2,494,084
WASHINGTON STREET	0.33	4,411	76	LO	13.68	Preventative Maintenance	0%	\$41,905	\$2,535,989
SOUTHERN AVENUE	0.23	3,160	14	LO	13.09	Major Rehabilitation	100%	\$151,656	\$2,687,645
OLD GUILFORD ROAD	0.86	11,670	71	LO	12.62	Preventative Maintenance	0%	\$110,870	\$2,798,515
ORGAN STREET	0.20	2,187	76	LO	12.53	Preventative Maintenance	0%	\$20,775	\$2,819,289
MEADOWBROOK ROAD	1.18	16,004	80	LO	12.36	Preventative Maintenance	24%	\$152,041	\$2,971,330
UPPER DUMMERSTON ROAD	2.88	38,804	74	LO	11.48	Preventative Maintenance	19%	\$368,642	\$3,339,972
GREEN MEADOW	0.35	5,470	42	LO	9.30	Major Rehabilitation	60%	\$262,562	\$3,602,534
SPRING STREET	0.11	1,641	65	LO	9.12	Preventative Maintenance	0%	\$15,587	\$3,618,120
RIVERVIEW STREET	0.04	607	19	LO	8.68	Major Rehabilitation	100%	\$29,140	\$3,647,260
PARKSIDE AVENUE	0.12	1,815	51	LO	8.12	Minor Rehabilitation	100%	\$29,947	\$3,677,207
ARCH STREET	0.05	433	52	LO	7.97	Minor Rehabilitation	100%	\$7,148	\$3,684,355
PLEASANT STREET	0.14	2,538	53	LO	7.86	Minor Rehabilitation	100%	\$41,877	\$3,726,231
EATON AVENUE	0.14	1,683	55	LO	7.66	Minor Rehabilitation	100%	\$27,769	\$3,754,000

*Please Note: Estimated Cost based on Unit Pricing/Repair Category for Composite RSR of Entire Roadway

ManageMyRoads by BETA

Name	Length (Miles)	Sq. Yards	Comp. RSR	Class	CBV	Repair	% Repair	Repair Cost	Cumulative Total
PROSPECT STREET	0.38	4,860	56	LO	7.49	Minor Rehabilitation	100%	\$80,190	\$3,834,191
HORTON PLACE	0.09	844	56	LO	7.45	Minor Rehabilitation	100%	\$13,930	\$3,848,121
STARK ROAD	0.17	2,671	56	LO	7.45	Minor Rehabilitation	100%	\$44,072	\$3,892,194
GREENHILL PARKWAY	0.18	2,833	24	LO	7.25	Major Rehabilitation	100%	\$135,997	\$4,028,191
CLARK AVENUE	0.39	6,714	30	LO	7.20	Major Rehabilitation	88%	\$322,282	\$4,350,473
HOME STREET	0.17	2,519	59	LO	7.15	Minor Rehabilitation	100%	\$41,561	\$4,392,034
ATWOOD STREET	0.22	3,235	25	LO	7.14	Major Rehabilitation	100%	\$155,269	\$4,547,304
BULLOCK STREET	0.08	775	59	LO	7.10	Minor Rehabilitation	100%	\$12,785	\$4,560,088
WESTGATE DRIVE	0.20	3,059	60	LO	7.06	Minor Rehabilitation	100%	\$50,480	\$4,610,568
GROVE STREET	0.20	2,700	62	LO	6.78	Minor Rehabilitation	100%	\$44,552	\$4,655,120
VERMONT AVENUE	0.09	1,129	62	LO	6.78	Minor Rehabilitation	100%	\$18,626	\$4,673,746
ALLEN STREET	0.06	810	63	LO	6.68	Minor Rehabilitation	100%	\$13,357	\$4,687,103
MYRTLE STREET	0.11	2,154	27	LO	6.51	Major Rehabilitation	100%	\$103,376	\$4,790,479
MORELAND AVENUE	0.25	3,881	38	LO	6.50	Major Rehabilitation	69%	\$186,289	\$4,976,768
FULLER DRIVE	0.26	3,315	28	LO	6.31	Major Rehabilitation	100%	\$159,129	\$5,135,897
HIGHLAWN ROAD	0.19	2,684	28	LO	6.31	Major Rehabilitation	100%	\$128,830	\$5,264,727
CHASE STREET	0.11	1,610	50	LO	6.24	Minor Rehabilitation	59%	\$26,573	\$5,291,300
SOUTH STREET	1.38	18,312	47	LO	6.17	Major Rehabilitation	51%	\$879,000	\$6,170,300
STOCKWELL DRIVE	0.33	6,713	29	LO	6.13	Major Rehabilitation	100%	\$322,236	\$6,492,535
SUNSET LAKE ROAD	0.98	13,338	44	LO	5.96	Major Rehabilitation	62%	\$640,218	\$7,132,754
ORCHARCH STREET	0.23	2,971	30	LO	5.95	Major Rehabilitation	100%	\$142,594	\$7,275,348
MELROSE STREET	0.41	6,413	31	LO	5.90	Major Rehabilitation	100%	\$307,835	\$7,583,183
MARLBORO AVENUE	0.34	5,668	65	LO	5.87	Preventative Maintenance	55%	\$53,849	\$7,637,032
BALDWIN STREET	0.08	1,264	31	LO	5.83	Major Rehabilitation	100%	\$60,658	\$7,697,690
CHERRY STREET	0.14	1,919	43	LO	5.80	Major Rehabilitation	68%	\$92,131	\$7,789,821
OLD FERRY ROAD	0.73	11,184	51	LO	5.79	Minor Rehabilitation	51%	\$184,542	\$7,974,363
BROOK STREET	0.18	2,118	34	LO	5.72	Major Rehabilitation	100%	\$101,684	\$8,076,047
ORCHARD STREET	0.93	11,994	41	LO	5.66	Major Rehabilitation	77%	\$575,705	\$8,651,751
CHURCH STREET	0.06	1,022	32	LO	5.63	Major Rehabilitation	100%	\$49,049	\$8,700,800
SYCAMORE STREET	0.10	1,247	32	LO	5.63	Major Rehabilitation	100%	\$59,866	\$8,760,667
WINTER STREET	0.23	4,344	33	LO	5.56	Major Rehabilitation	100%	\$208,510	\$8,969,177
COUNTRY HILL	0.48	6,175	34	LO	5.36	Major Rehabilitation	100%	\$296,391	\$9,265,568
COOMBS STREET	0.05	513	34	LO	5.34	Major Rehabilitation	100%	\$24,624	\$9,290,192
KIPLING ROAD	0.32	4,279	34	LO	5.34	Major Rehabilitation	100%	\$205,379	\$9,495,571

*Please Note: Estimated Cost based on Unit Pricing/Repair Category for Composite RSR of Entire Roadway

ManageMyRoads by BETA

Name	Length (Miles)	Sq. Yards	Comp. RSR	Class	CBV	Repair	% Repair	Repair Cost	Cumulative Total
ELLIOT TERRACE	0.10	793	34	LO	5.34	Major Rehabilitation	100%	\$38,077	\$9,533,648
BONNYVALE ROAD	1.12	15,162	68	LO	5.33	Preventative Maintenance	90%	\$144,037	\$9,677,685
WILLISTON STREET	0.14	1,168	52	LO	5.26	Minor Rehabilitation	47%	\$19,268	\$9,696,953
BRANNAN STREET	0.11	928	46	LO	5.21	Major Rehabilitation	64%	\$44,541	\$9,741,494
MOUNTAIN VIEW AVENUE	0.21	2,958	67	LO	5.15	Preventative Maintenance	100%	\$28,100	\$9,769,594
ROYAL ROAD	0.19	2,774	50	LO	5.13	Major Rehabilitation	69%	\$133,138	\$9,902,732
WANTASTIQUET DRIVE	0.47	7,244	36	LO	5.08	Major Rehabilitation	100%	\$347,709	\$10,250,441
CHESTNUT STREET	0.41	6,655	37	LO	5.01	Major Rehabilitation	100%	\$319,433	\$10,569,874
SHERWOOD CIRCLE	0.52	6,975	69	LO	4.91	Preventative Maintenance	92%	\$66,260	\$10,636,134
FOREST STREET	0.30	3,190	40	LO	4.85	Major Rehabilitation	100%	\$153,097	\$10,789,232
SIGNAL HILL DRIVE	0.23	3,434	38	LO	4.84	Major Rehabilitation	100%	\$164,810	\$10,954,041
SUNNY ACRES ROAD	0.30	5,339	72	LO	4.78	Preventative Maintenance	100%	\$50,718	\$11,004,759
NORTH STREET	0.10	1,447	39	LO	4.73	Major Rehabilitation	100%	\$69,449	\$11,074,209
CROSBY STREET	0.19	2,221	40	LO	4.64	Major Rehabilitation	100%	\$106,625	\$11,180,834
FROST PLACE	0.29	3,539	75	LO	4.64	Preventative Maintenance	100%	\$33,620	\$11,214,454
LAMSON STREET	0.04	468	4	LO/CS/DE	4.63	Major Rehabilitation	100%	\$22,447	\$11,236,901
LOCUST STREET	0.09	1,248	76	LO	4.60	Preventative Maintenance	100%	\$11,854	\$11,248,755
CARRIAGE HILL ROAD	0.67	13,225	40	LO	4.58	Major Rehabilitation	100%	\$634,788	\$11,883,543
GLEN STREET	0.12	1,338	78	LO	4.44	Preventative Maintenance	100%	\$12,712	\$11,896,254
GEORGE F. MILLER DRIVE	0.07	1,033	42	LO	4.43	Major Rehabilitation	100%	\$49,582	\$11,945,837
HUNT AVENUE	0.07	1,246	42	LO	4.43	Major Rehabilitation	100%	\$59,794	\$12,005,631
CLARK STREET	0.23	2,397	46	LO	4.42	Major Rehabilitation	90%	\$115,048	\$12,120,678
BRADLEY AVENUE	0.07	1,101	79	LO	4.39	Preventative Maintenance	100%	\$10,463	\$12,131,141
LARKIN STREET	0.12	1,057	52	LO	4.38	Minor Rehabilitation	0%	\$17,447	\$12,148,588
BLACK MOUNTAIN ROAD	0.59	8,424	47	LO	4.30	Major Rehabilitation	90%	\$404,359	\$12,552,947
SPRUCE STREET	0.31	5,700	44	LO	4.28	Major Rehabilitation	100%	\$273,585	\$12,826,532
DARIEN STREET	0.08	857	44	LO	4.25	Major Rehabilitation	100%	\$41,113	\$12,867,645
WALNUT STREET	0.20	3,604	44	LO	4.25	Major Rehabilitation	100%	\$172,968	\$13,040,613
BROOKSIDE DRIVE	0.14	2,096	46	LO	4.12	Major Rehabilitation	100%	\$100,619	\$13,141,232
HILLWINDS ROAD	0.95	13,107	30	LO	4.07	Major Rehabilitation	100%	\$629,132	\$13,770,365
HOWARD STREET	0.06	678	47	LO	4.01	Major Rehabilitation	100%	\$32,560	\$13,802,925
VALLEY STREET	0.07	1,228	47	LO	4.01	Major Rehabilitation	100%	\$58,943	\$13,861,868
BELMONT AVENUE	0.34	7,994	48	LO	3.93	Major Rehabilitation	100%	\$383,698	\$14,245,566
HARRIS AVENUE	0.30	3,682	49	LO	3.86	Major Rehabilitation	100%	\$176,742	\$14,422,308

*Please Note: Estimated Cost based on Unit Pricing/Repair Category for Composite RSR of Entire Roadway

ManageMyRoads by BETA

Name	Length (Miles)	Sq. Yards	Comp. RSR	Class	CBV	Repair	% Repair	Repair Cost	Cumulative Total
LAUREL STREET	0.15	2,545	43	LO	3.48	Major Rehabilitation	100%	\$122,179	\$14,544,487
EDWARD HEIGHTS	0.22	3,001	65	LO	3.03	Preventative Maintenance	46%	\$28,505	\$14,572,992
OVERLOOK DRIVE	0.15	2,088	10	LO/CS/DE	2.78	Major Rehabilitation	100%	\$100,221	\$14,673,214
MEETING HOUSE LANE	0.52	7,135	53	LO	2.52	Minor Rehabilitation	57%	\$117,724	\$14,790,938
JOHN SEITZ DRIVE	0.81	17,747	34	LO	2.38	Major Rehabilitation	100%	\$851,874	\$15,642,812
BEECH STREET	0.10	821	32	LO	2.35	Major Rehabilitation	100%	\$39,408	\$15,682,220
HILLCREST TERRACE	0.49	6,640	53	LO	2.22	Minor Rehabilitation	76%	\$109,562	\$15,791,783
GARFIELD DRIVE	0.19	3,315	19	LO	1.74	Major Rehabilitation	100%	\$159,141	\$15,950,924
GINGKO LANE	0.04	417	19	LO/CS/DE	1.74	Major Rehabilitation	100%	\$20,001	\$15,970,924
QUAILS HILL ROAD	0.53	6,038	19	LO	1.74	Major Rehabilitation	100%	\$289,832	\$16,260,756
WELLINGTON ROAD	0.34	6,381	50	LO/CS/DE	1.65	Minor Rehabilitation	100%	\$105,290	\$16,366,046
LEXINGTON AVENUE	0.18	2,906	53	LO/CS/DE	1.57	Minor Rehabilitation	100%	\$47,952	\$16,413,998
THAYER RIDGE ROAD	0.16	1,958	58	LO/CS/DE	1.44	Minor Rehabilitation	100%	\$32,309	\$16,446,308
LEDGEWOOD HEIGHTS ROAD	0.18	2,263	59	LO/CS/DE	1.42	Minor Rehabilitation	100%	\$37,346	\$16,483,654
BRATTLE STREET	0.35	5,820	61	LO/CS/DE	1.42	Minor Rehabilitation	100%	\$96,037	\$16,579,691
TECHNOLOGY DRIVE	0.21	4,288	62	LO/CS/DE	1.36	Minor Rehabilitation	100%	\$70,759	\$16,650,450
WILSON'S WOODS ROAD	0.18	2,988	62	LO/CS/DE	1.36	Minor Rehabilitation	100%	\$49,309	\$16,699,760
BENNETT DRIVE	0.10	2,082	29	LO/CS/DE	1.23	Major Rehabilitation	100%	\$99,926	\$16,799,686
YORKSHIRE CIRCLE	0.11	2,978	31	LO	1.16	Major Rehabilitation	100%	\$142,934	\$16,942,620
HARRIS PLACE	0.10	1,386	35	LO/CS/DE	1.04	Major Rehabilitation	100%	\$66,547	\$17,009,166
STEWART PLACE	0.03	338	35	LO/CS/DE	1.04	Major Rehabilitation	100%	\$16,224	\$17,025,390
DEACON PLACE	0.04	460	66	LO/CS/DE	1.04	Preventative Maintenance	100%	\$4,367	\$17,029,757
JUSTIN HOLDEN DRIVE	0.10	1,428	68	LO/CS/DE	1.01	Preventative Maintenance	100%	\$13,565	\$17,043,322
JENNY LANE	0.17	2,256	73	LO	0.94	Preventative Maintenance	100%	\$21,436	\$17,064,758
ALLERTON AVENUE	0.16	2,461	41	LO/CS/DE	0.91	Major Rehabilitation	100%	\$118,128	\$17,182,886
HILLWINDS NORTH	0.42	6,080	41	LO/CS/DE	0.91	Major Rehabilitation	100%	\$291,862	\$17,474,747
SPENO COURT	0.09	1,210	42	LO/CS/DE	0.89	Major Rehabilitation	100%	\$58,088	\$17,532,835
ROBIN WAY	0.05	566	44	LO/CS/DE	0.85	Major Rehabilitation	100%	\$27,179	\$17,560,014
WALKER PLACE	0.03	368	44	LO/CS/DE	0.85	Major Rehabilitation	100%	\$17,675	\$17,577,689
BROWNE COURT	0.04	655	45	LO/CS/DE	0.83	Major Rehabilitation	100%	\$31,463	\$17,609,151
HAMPSHIRE CIRCLE	0.09	2,659	45	LO	0.83	Major Rehabilitation	100%	\$127,619	\$17,736,771
GENEROUS STREET	0.11	1,380	45	LO/CS/DE	0.83	Major Rehabilitation	100%	\$66,244	\$17,803,014
DUMMER AVENUE	0.04	587	46	LO/CS/DE	0.82	Major Rehabilitation	100%	\$28,194	\$17,831,209
CHESTNUT STREET WEST	0.24	3,239	47	LO/CS/DE	0.80	Major Rehabilitation	100%	\$155,473	\$17,986,682

*Please Note: Estimated Cost based on Unit Pricing/Repair Category for Composite RSR of Entire Roadway

ManageMyRoads by BETA

Name	Length (Miles)	Sq. Yards	Comp. RSR	Class	CBV	Repair	% Repair	Repair Cost	Cumulative Total
GLEN ORNE DRIVE	0.25	5,059	47	LO	0.80	Major Rehabilitation	100%	\$242,825	\$18,229,507
CROSS STREET	0.02	489	48	LO/CS/DE	0.79	Major Rehabilitation	100%	\$23,454	\$18,252,961
WINTER COURT	0.06	1,241	48	LO/CS/DE	0.79	Major Rehabilitation	100%	\$59,553	\$18,312,514
TIMBER LANE	0.10	1,226	49	LO/CS/DE	0.77	Major Rehabilitation	100%	\$58,869	\$18,371,383

*Please Note: Estimated Cost based on Unit Pricing/Repair Category for Composite RSR of Entire Roadway

ManageMyRoads by BETA

Brattleboro, VT

Cost Benefit Value Analysis: Roadways Sorted By CBV for Maj. Rehab.

CBV
 Cost Benefit Value

Comp. RSR
 Composite Road Surface Rating (0-100) for Entire Road

Functional Class Key
 AR - Arterial LO - Local
 CO - Collector LO/CS/DE - Cul De Sac/Dead End

Name	Length (Miles)	Sq. Yards	Comp. RSR	Class	CBV	Repair	% Repair	Repair Cost	Cumulative Total
Roadway Status: Town									
OAK GROVE AVENUE	0.39	6,301	36	CO	26.27	Major Rehabilitation	100%	\$302,467	\$302,467
PINE STREET	0.33	5,469	40	CO	25.05	Major Rehabilitation	93%	\$262,518	\$564,986
SOUTHERN AVENUE	0.23	3,160	14	LO	13.09	Major Rehabilitation	100%	\$151,656	\$716,642
GREEN MEADOW	0.35	5,470	42	LO	9.30	Major Rehabilitation	60%	\$262,562	\$979,203
RIVERVIEW STREET	0.04	607	19	LO	8.68	Major Rehabilitation	100%	\$29,140	\$1,008,343
GREENHILL PARKWAY	0.18	2,833	24	LO	7.25	Major Rehabilitation	100%	\$135,997	\$1,144,341
CLARK AVENUE	0.39	6,714	30	LO	7.20	Major Rehabilitation	88%	\$322,282	\$1,466,623
ATWOOD STREET	0.22	3,235	25	LO	7.14	Major Rehabilitation	100%	\$155,269	\$1,621,892
MYRTLE STREET	0.11	2,154	27	LO	6.51	Major Rehabilitation	100%	\$103,376	\$1,725,269
MORELAND AVENUE	0.25	3,881	38	LO	6.50	Major Rehabilitation	69%	\$186,289	\$1,911,558
FULLER DRIVE	0.26	3,315	28	LO	6.31	Major Rehabilitation	100%	\$159,129	\$2,070,687
HIGHLAWN ROAD	0.19	2,684	28	LO	6.31	Major Rehabilitation	100%	\$128,830	\$2,199,517
SOUTH STREET	1.38	18,312	47	LO	6.17	Major Rehabilitation	51%	\$879,000	\$3,078,517
STOCKWELL DRIVE	0.33	6,713	29	LO	6.13	Major Rehabilitation	100%	\$322,236	\$3,400,752
SUNSET LAKE ROAD	0.98	13,338	44	LO	5.96	Major Rehabilitation	62%	\$640,218	\$4,040,970
ORCHARCH STREET	0.23	2,971	30	LO	5.95	Major Rehabilitation	100%	\$142,594	\$4,183,565
MELROSE STREET	0.41	6,413	31	LO	5.90	Major Rehabilitation	100%	\$307,835	\$4,491,400
BALDWIN STREET	0.08	1,264	31	LO	5.83	Major Rehabilitation	100%	\$60,658	\$4,552,058
CHERRY STREET	0.14	1,919	43	LO	5.80	Major Rehabilitation	68%	\$92,131	\$4,644,189
BROOK STREET	0.18	2,118	34	LO	5.72	Major Rehabilitation	100%	\$101,684	\$4,745,873
ORCHARD STREET	0.93	11,994	41	LO	5.66	Major Rehabilitation	77%	\$575,705	\$5,321,578
CHURCH STREET	0.06	1,022	32	LO	5.63	Major Rehabilitation	100%	\$49,049	\$5,370,627
SYCAMORE STREET	0.10	1,247	32	LO	5.63	Major Rehabilitation	100%	\$59,866	\$5,430,493
WINTER STREET	0.23	4,344	33	LO	5.56	Major Rehabilitation	100%	\$208,510	\$5,639,003
COUNTRY HILL	0.48	6,175	34	LO	5.36	Major Rehabilitation	100%	\$296,391	\$5,935,394
COOMBS STREET	0.05	513	34	LO	5.34	Major Rehabilitation	100%	\$24,624	\$5,960,018
KIPLING ROAD	0.32	4,279	34	LO	5.34	Major Rehabilitation	100%	\$205,379	\$6,165,398
ELLIOT TERRACE	0.10	793	34	LO	5.34	Major Rehabilitation	100%	\$38,077	\$6,203,474
BRANNAN STREET	0.11	928	46	LO	5.21	Major Rehabilitation	64%	\$44,541	\$6,248,015
*Please Note: Estimated Cost based on Unit Pricing/Repair Category for Composite RSR of Entire Roadway									

ManageMyRoads by BETA

Name	Length (Miles)	Sq. Yards	Comp. RSR	Class	CBV	Repair	% Repair	Repair Cost	Cumulative Total
ROYAL ROAD	0.19	2,774	50	LO	5.13	Major Rehabilitation	69%	\$133,138	\$6,381,153
WANTASTIQUET DRIVE	0.47	7,244	36	LO	5.08	Major Rehabilitation	100%	\$347,709	\$6,728,863
CHESTNUT STREET	0.41	6,655	37	LO	5.01	Major Rehabilitation	100%	\$319,433	\$7,048,295
FOREST STREET	0.30	3,190	40	LO	4.85	Major Rehabilitation	100%	\$153,097	\$7,201,393
SIGNAL HILL DRIVE	0.23	3,434	38	LO	4.84	Major Rehabilitation	100%	\$164,810	\$7,366,202
NORTH STREET	0.10	1,447	39	LO	4.73	Major Rehabilitation	100%	\$69,449	\$7,435,652
CROSBY STREET	0.19	2,221	40	LO	4.64	Major Rehabilitation	100%	\$106,625	\$7,542,277
LAMSON STREET	0.04	468	4	LO/CS/DE	4.63	Major Rehabilitation	100%	\$22,447	\$7,564,724
CARRIAGE HILL ROAD	0.67	13,225	40	LO	4.58	Major Rehabilitation	100%	\$634,788	\$8,199,511
GEORGE F. MILLER DRIVE	0.07	1,033	42	LO	4.43	Major Rehabilitation	100%	\$49,582	\$8,249,094
HUNT AVENUE	0.07	1,246	42	LO	4.43	Major Rehabilitation	100%	\$59,794	\$8,308,888
CLARK STREET	0.23	2,397	46	LO	4.42	Major Rehabilitation	90%	\$115,048	\$8,423,935
BLACK MOUNTAIN ROAD	0.59	8,424	47	LO	4.30	Major Rehabilitation	90%	\$404,359	\$8,828,294
SPRUCE STREET	0.31	5,700	44	LO	4.28	Major Rehabilitation	100%	\$273,585	\$9,101,879
DARIEN STREET	0.08	857	44	LO	4.25	Major Rehabilitation	100%	\$41,113	\$9,142,992
WALNUT STREET	0.20	3,604	44	LO	4.25	Major Rehabilitation	100%	\$172,968	\$9,315,960
BROOKSIDE DRIVE	0.14	2,096	46	LO	4.12	Major Rehabilitation	100%	\$100,619	\$9,416,579
HILLWINDS ROAD	0.95	13,107	30	LO	4.07	Major Rehabilitation	100%	\$629,132	\$10,045,712
HOWARD STREET	0.06	678	47	LO	4.01	Major Rehabilitation	100%	\$32,560	\$10,078,271
VALLEY STREET	0.07	1,228	47	LO	4.01	Major Rehabilitation	100%	\$58,943	\$10,137,215
BELMONT AVENUE	0.34	7,994	48	LO	3.93	Major Rehabilitation	100%	\$383,698	\$10,520,913
HARRIS AVENUE	0.30	3,682	49	LO	3.86	Major Rehabilitation	100%	\$176,742	\$10,697,655
LAUREL STREET	0.15	2,545	43	LO	3.48	Major Rehabilitation	100%	\$122,179	\$10,819,834
OVERLOOK DRIVE	0.15	2,088	10	LO/CS/DE	2.78	Major Rehabilitation	100%	\$100,221	\$10,920,055
JOHN SEITZ DRIVE	0.81	17,747	34	LO	2.38	Major Rehabilitation	100%	\$851,874	\$11,771,929
BEECH STREET	0.10	821	32	LO	2.35	Major Rehabilitation	100%	\$39,408	\$11,811,337
GARFIELD DRIVE	0.19	3,315	19	LO	1.74	Major Rehabilitation	100%	\$159,141	\$11,970,478
GINGKO LANE	0.04	417	19	LO/CS/DE	1.74	Major Rehabilitation	100%	\$20,001	\$11,990,479
QUAILS HILL ROAD	0.53	6,038	19	LO	1.74	Major Rehabilitation	100%	\$289,832	\$12,280,311
BENNETT DRIVE	0.10	2,082	29	LO/CS/DE	1.23	Major Rehabilitation	100%	\$99,926	\$12,380,237
YORKSHIRE CIRCLE	0.11	2,978	31	LO	1.16	Major Rehabilitation	100%	\$142,934	\$12,523,171
HARRIS PLACE	0.10	1,386	35	LO/CS/DE	1.04	Major Rehabilitation	100%	\$66,547	\$12,589,717
STEWART PLACE	0.03	338	35	LO/CS/DE	1.04	Major Rehabilitation	100%	\$16,224	\$12,605,941

*Please Note: Estimated Cost based on Unit Pricing/Repair Category for Composite RSR of Entire Roadway

ManageMyRoads by BETA

Name	Length (Miles)	Sq. Yards	Comp. RSR	Class	CBV	Repair	% Repair	Repair Cost	Cumulative Total
ALLERTON AVENUE	0.16	2,461	41	LO/CS/DE	0.91	Major Rehabilitation	100%	\$118,128	\$12,724,069
HILLWINDS NORTH	0.42	6,080	41	LO/CS/DE	0.91	Major Rehabilitation	100%	\$291,862	\$13,015,931
SPENO COURT	0.09	1,210	42	LO/CS/DE	0.89	Major Rehabilitation	100%	\$58,088	\$13,074,019
ROBIN WAY	0.05	566	44	LO/CS/DE	0.85	Major Rehabilitation	100%	\$27,179	\$13,101,197
WALKER PLACE	0.03	368	44	LO/CS/DE	0.85	Major Rehabilitation	100%	\$17,675	\$13,118,872
BROWNE COURT	0.04	655	45	LO/CS/DE	0.83	Major Rehabilitation	100%	\$31,463	\$13,150,335
HAMPSHIRE CIRCLE	0.09	2,659	45	LO	0.83	Major Rehabilitation	100%	\$127,619	\$13,277,954
GENEROUS STREET	0.11	1,380	45	LO/CS/DE	0.83	Major Rehabilitation	100%	\$66,244	\$13,344,198
DUMMER AVENUE	0.04	587	46	LO/CS/DE	0.82	Major Rehabilitation	100%	\$28,194	\$13,372,392
CHESTNUT STREET WEST	0.24	3,239	47	LO/CS/DE	0.80	Major Rehabilitation	100%	\$155,473	\$13,527,865
GLEN ORNE DRIVE	0.25	5,059	47	LO	0.80	Major Rehabilitation	100%	\$242,825	\$13,770,691
CROSS STREET	0.02	489	48	LO/CS/DE	0.79	Major Rehabilitation	100%	\$23,454	\$13,794,145
WINTER COURT	0.06	1,241	48	LO/CS/DE	0.79	Major Rehabilitation	100%	\$59,553	\$13,853,697
TIMBER LANE	0.10	1,226	49	LO/CS/DE	0.77	Major Rehabilitation	100%	\$58,869	\$13,912,566

*Please Note: Estimated Cost based on Unit Pricing/Repair Category for Composite RSR of Entire Roadway

ManageMyRoads by BETA

Brattleboro, VT

Cost Benefit Value Analysis: Roadways Sorted By CBV for Minor Rehab.

CBV
 Cost Benefit Value

Comp. RSR
 Composite Road Surface Rating (0-100) for Entire Road

Functional Class Key
 AR - Arterial LO - Local
 CO - Collector LO/CS/DE - Cul De Sac/Dead End

Name	Length (Miles)	Sq. Yards	Comp. RSR	Class	CBV	Repair	% Repair	Repair Cost*	Cumulative Total
Roadway Status: Town									
BRIDGE STREET	0.10	1,711	51	AR	81.17	Minor Rehabilitation	100%	\$28,235	\$28,235
SCHOOL STREET	0.09	1,191	54	AR	65.96	Minor Rehabilitation	75%	\$19,657	\$47,892
CHAPIN STREET	0.16	2,110	57	AR	52.84	Minor Rehabilitation	100%	\$34,818	\$82,710
WILLIAMS STREET	1.09	14,766	58	CO	47.23	Minor Rehabilitation	47%	\$243,634	\$326,344
UNION STREET	0.18	2,378	65	CO	30.92	Minor Rehabilitation	49%	\$39,236	\$365,580
ELLIOT STREET	0.62	11,065	56	CO	26.51	Minor Rehabilitation	82%	\$182,580	\$548,160
PARKSIDE AVENUE	0.12	1,815	51	LO	8.12	Minor Rehabilitation	100%	\$29,947	\$578,107
ARCH STREET	0.05	433	52	LO	7.97	Minor Rehabilitation	100%	\$7,148	\$585,255
PLEASANT STREET	0.14	2,538	53	LO	7.86	Minor Rehabilitation	100%	\$41,877	\$627,131
EATON AVENUE	0.14	1,683	55	LO	7.66	Minor Rehabilitation	100%	\$27,769	\$654,900
PROSPECT STREET	0.38	4,860	56	LO	7.49	Minor Rehabilitation	100%	\$80,190	\$735,091
HORTON PLACE	0.09	844	56	LO	7.45	Minor Rehabilitation	100%	\$13,930	\$749,021
STARK ROAD	0.17	2,671	56	LO	7.45	Minor Rehabilitation	100%	\$44,072	\$793,093
HOME STREET	0.17	2,519	59	LO	7.15	Minor Rehabilitation	100%	\$41,561	\$834,654
BULLOCK STREET	0.08	775	59	LO	7.10	Minor Rehabilitation	100%	\$12,785	\$847,439
WESTGATE DRIVE	0.20	3,059	60	LO	7.06	Minor Rehabilitation	100%	\$50,480	\$897,919
GROVE STREET	0.20	2,700	62	LO	6.78	Minor Rehabilitation	100%	\$44,552	\$942,471
VERMONT AVENUE	0.09	1,129	62	LO	6.78	Minor Rehabilitation	100%	\$18,626	\$961,096
ALLEN STREET	0.06	810	63	LO	6.68	Minor Rehabilitation	100%	\$13,357	\$974,453
CHASE STREET	0.11	1,610	50	LO	6.24	Minor Rehabilitation	59%	\$26,573	\$1,001,026
OLD FERRY ROAD	0.73	11,184	51	LO	5.79	Minor Rehabilitation	51%	\$184,542	\$1,185,568
WILLISTON STREET	0.14	1,168	52	LO	5.26	Minor Rehabilitation	47%	\$19,268	\$1,204,836
MEETING HOUSE LANE	0.52	7,135	53	LO	2.52	Minor Rehabilitation	57%	\$117,724	\$1,322,561
HILLCREST TERRACE	0.49	6,640	53	LO	2.22	Minor Rehabilitation	76%	\$109,562	\$1,432,123
WELLINGTON ROAD	0.34	6,381	50	LO/CS/DE	1.65	Minor Rehabilitation	100%	\$105,290	\$1,537,413
LEXINGTON AVENUE	0.18	2,906	53	LO/CS/DE	1.57	Minor Rehabilitation	100%	\$47,952	\$1,585,365
THAYER RIDGE ROAD	0.16	1,958	58	LO/CS/DE	1.44	Minor Rehabilitation	100%	\$32,309	\$1,617,675
LEDGEWOOD HEIGHTS ROAD	0.18	2,263	59	LO/CS/DE	1.42	Minor Rehabilitation	100%	\$37,346	\$1,655,021
BRATTLE STREET	0.35	5,820	61	LO/CS/DE	1.42	Minor Rehabilitation	100%	\$96,037	\$1,751,058

*Please Note: Estimated Cost based on Unit Pricing/Repair Category for Composite RSR of Entire Roadway

ManageMyRoads by BETA

Brattleboro, VT

Cost Benefit Value Analysis: Roadways Sorted By CBV for Minor Rehab.

		<u>CBV</u>		<u>Comp. RSR</u>		<u>Functional Class Key</u>			
		Cost Benefit Value		Composite Road Surface Rating (0-100) for Entire Road		AR - Arterial LO - Local CO - Collector LO/CS/DE - Cul De Sac/Dead End			
Name	Length (Miles)	Sq. Yards	Comp. RSR	Class	CBV	Repair	% Repair	Repair Cost*	Cumulative Total
TECHNOLOGY DRIVE	0.21	4,288	62	LO/CS/DE	1.36	Minor Rehabilitation	100%	\$70,759	\$1,821,817
WILSON'S WOODS ROAD	0.18	2,988	62	LO/CS/DE	1.36	Minor Rehabilitation	100%	\$49,309	\$1,871,127

*Please Note: Estimated Cost based on Unit Pricing/Repair Category for Composite RSR of Entire Roadway

Brattleboro, VT

Cost Benefit Value Analysis: Roadways Sorted By CBV for Prev. Maint.

CBV
Cost Benefit
Value

Comp. RSR
Composite Road Surface
Rating (0-100) for Entire Road

Functional Class Key
AR - Arterial LO - Local
CO - Collector LO/CS/DE - Cul De Sac/Dead End

Name	Length (Miles)	Sq. Yards	Comp. RSR	Class	CBV	Repair	% Repair	Repair Cost*	Cumulative Total
Roadway Status: Town									
WESTERN AVENUE	2.58	55,099	71	AR	94.20	Preventative Maintenance	34%	\$523,439	\$523,439
GREEN STREET	0.42	5,467	73	AR	84.09	Preventative Maintenance	49%	\$51,933	\$575,373
CEDAR STREET	0.73	10,901	71	CO	60.21	Preventative Maintenance	16%	\$103,564	\$678,936
WHIPPLE STREET	0.08	573	65	AR	52.63	Preventative Maintenance	100%	\$5,444	\$684,381
FAIRGROUND ROAD	0.66	12,338	72	CO	29.44	Preventative Maintenance	68%	\$117,210	\$801,590
GUILFORD STREET	1.92	25,916	66	CO	14.10	Preventative Maintenance	52%	\$246,204	\$1,047,794
MEADOWBROOK ROAD	1.18	16,004	80	LO	12.36	Preventative Maintenance	24%	\$152,041	\$1,199,835
UPPER DUMMERSTON ROAD	2.88	38,804	74	LO	11.48	Preventative Maintenance	19%	\$368,642	\$1,568,477
MARLBORO AVENUE	0.34	5,668	65	LO	5.87	Preventative Maintenance	55%	\$53,849	\$1,622,325
BONNYVALE ROAD	1.12	15,162	68	LO	5.33	Preventative Maintenance	90%	\$144,037	\$1,766,362
MOUNTAIN VIEW AVENUE	0.21	2,958	67	LO	5.15	Preventative Maintenance	100%	\$28,100	\$1,794,462
SHERWOOD CIRCLE	0.52	6,975	69	LO	4.91	Preventative Maintenance	92%	\$66,260	\$1,860,722
SUNNY ACRES ROAD	0.30	5,339	72	LO	4.78	Preventative Maintenance	100%	\$50,718	\$1,911,440
FROST PLACE	0.29	3,539	75	LO	4.64	Preventative Maintenance	100%	\$33,620	\$1,945,061
LOCUST STREET	0.09	1,248	76	LO	4.60	Preventative Maintenance	100%	\$11,854	\$1,956,915
GLEN STREET	0.12	1,338	78	LO	4.44	Preventative Maintenance	100%	\$12,712	\$1,969,627
BRADLEY AVENUE	0.07	1,101	79	LO	4.39	Preventative Maintenance	100%	\$10,463	\$1,980,089
EDWARD HEIGHTS	0.22	3,001	65	LO	3.03	Preventative Maintenance	46%	\$28,505	\$2,008,595
DEACON PLACE	0.04	460	66	LO/CS/DE	1.04	Preventative Maintenance	100%	\$4,367	\$2,012,962
JUSTIN HOLDEN DRIVE	0.10	1,428	68	LO/CS/DE	1.01	Preventative Maintenance	100%	\$13,565	\$2,026,527
JENNY LANE	0.17	2,256	73	LO	0.94	Preventative Maintenance	100%	\$21,436	\$2,047,962

*Please Note: Estimated Cost based on Unit Pricing/Repair Category for Composite RSR of Entire Roadway

Brattleboro, VT

Cost Benefit Value Analysis: Roadways Sorted By CBV for Rout. Maint.

CBV
Cost Benefit
Value

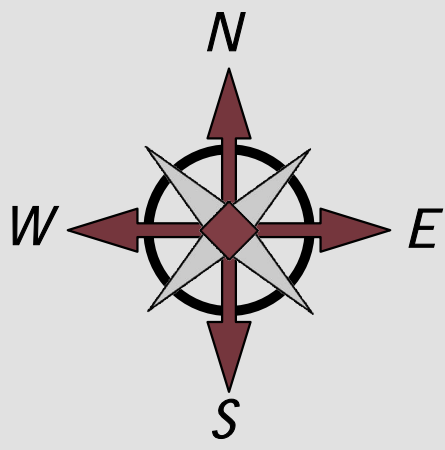
Comp. RSR
Composite Road Surface
Rating (0-100) for Entire Road

Functional Class Key
AR - Arterial LO - Local
CO - Collector LO/CS/DE - Cul De Sac/Dead End

Name	Length (Miles)	Sq. Yards	Comp. RSR	Class	CBV	Repair	% Repair	Repair Cost*	Cumulative Total
Roadway Status:	Town								
COTTON MILL HILL	0.41	6,227	85	CO	83.33	Routine Maintenance	100%	\$6,227	\$6,227
FAIRVIEW STREET	0.49	7,611	82	CO	68.94	Routine Maintenance	77%	\$7,611	\$13,838
SOUTH MAIN STREET	1.19	21,891	89	CO	64.71	Routine Maintenance	93%	\$21,891	\$35,729
HINESBURG ROAD	2.99	41,982	86	CO	34.15	Routine Maintenance	78%	\$41,982	\$77,711
WHITE BIRCH AVENUE	0.04	422	82	LO	17.24	Routine Maintenance	100%	\$422	\$78,133
UPPER FOREST STREET	0.14	1,257	84	LO	16.85	Routine Maintenance	100%	\$1,257	\$79,390
HIGHLAND STREET	0.29	4,206	85	LO	16.67	Routine Maintenance	100%	\$4,206	\$83,596
HOMESTEAD PLACE	0.07	614	85	LO	16.67	Routine Maintenance	100%	\$614	\$84,210
MINSHALL STREET	0.04	299	85	LO	16.67	Routine Maintenance	100%	\$299	\$84,509
PELLETT STREET	0.07	703	85	LO	16.67	Routine Maintenance	100%	\$703	\$85,213
PEARL STREET	0.11	1,666	86	LO	16.48	Routine Maintenance	100%	\$1,666	\$86,879
TERRACE STREET	0.13	1,413	88	LO	16.48	Routine Maintenance	100%	\$1,413	\$88,292
BLANCHE MOYSE WAY	0.04	485	87	LO	16.30	Routine Maintenance	100%	\$485	\$88,776
COTTAGE STREET	0.09	1,140	87	LO	16.30	Routine Maintenance	100%	\$1,140	\$89,917
SUMMIT CIRCLE	1.28	15,316	88	LO	16.15	Routine Maintenance	100%	\$15,316	\$105,233
ACORN LANE	0.11	1,164	90	LO	16.13	Routine Maintenance	100%	\$1,164	\$106,396
CENTRAL STREET	0.23	3,223	89	LO	15.99	Routine Maintenance	100%	\$3,223	\$109,619
MOORE COURT	0.13	2,302	89	LO	15.96	Routine Maintenance	100%	\$2,302	\$111,922
VINE STREET	0.17	1,980	89	LO	15.96	Routine Maintenance	100%	\$1,980	\$113,901
LAWRENCE STREET	0.06	573	91	LO	15.63	Routine Maintenance	100%	\$573	\$114,474
THOMAS STREET	0.09	1,188	91	LO	15.63	Routine Maintenance	100%	\$1,188	\$115,663
TYLER STREET	0.19	2,539	80	LO	11.96	Routine Maintenance	56%	\$2,539	\$118,201
ESTEY STREET	0.31	4,623	82	LO	11.68	Routine Maintenance	61%	\$4,623	\$122,824
CHESTNUT HILL	0.33	3,345	80	LO	11.43	Routine Maintenance	65%	\$3,345	\$126,170
BLAKESLEE STREET	0.13	1,728	88	LO	10.82	Routine Maintenance	100%	\$1,728	\$127,898
NEW ENGLAND DRIVE	0.37	4,151	87	LO	8.20	Routine Maintenance	100%	\$4,151	\$132,049
WILLOW STREET	0.04	402	84	LO/CS/DE	3.37	Routine Maintenance	100%	\$402	\$132,451
VALGAR STREET	0.08	1,231	91	LO/CS/DE	3.13	Routine Maintenance	100%	\$1,231	\$133,682

*Please Note: Estimated Cost based on Unit Pricing/Repair Category for Composite RSR of Entire Roadway

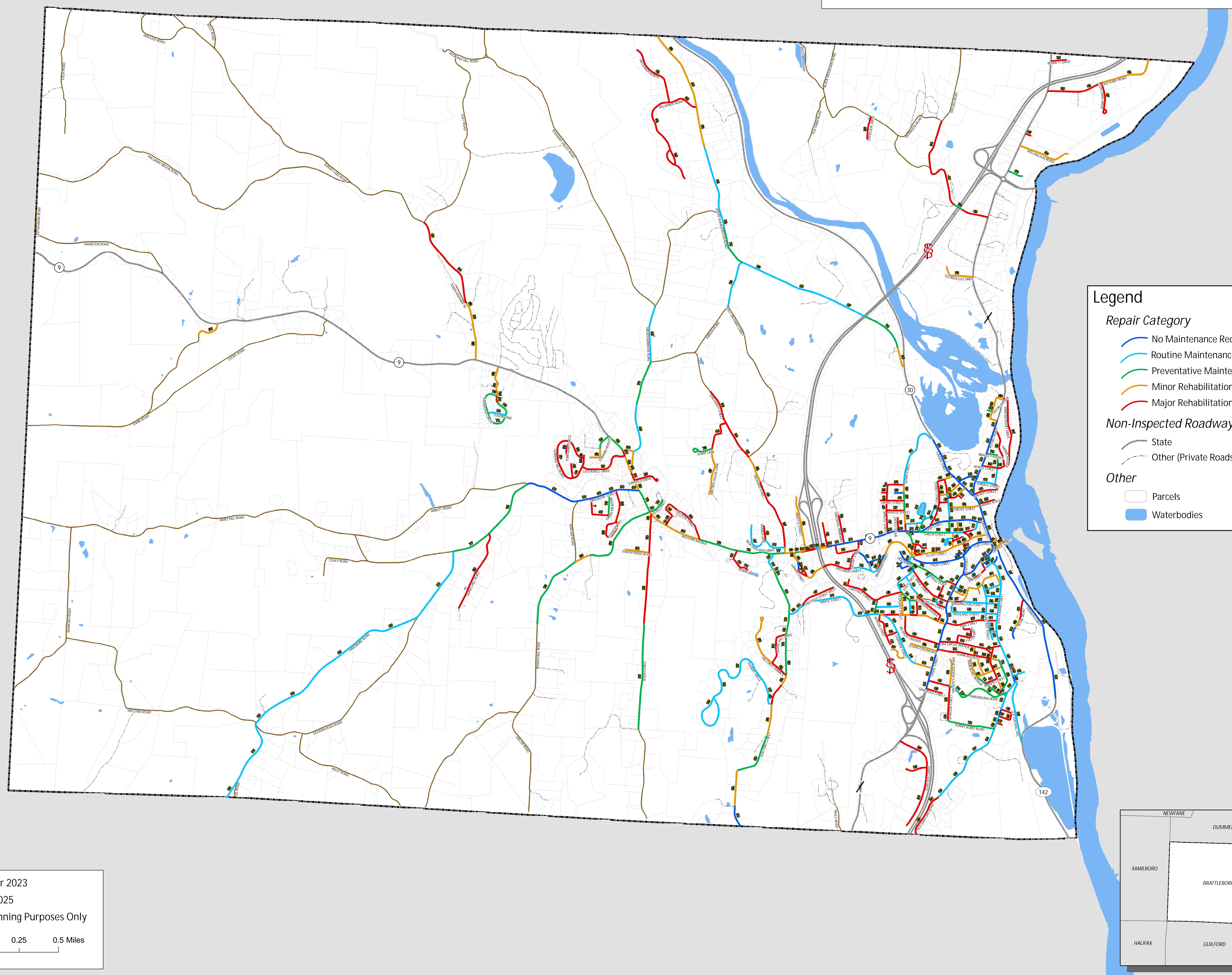
ManageMyRoads by BETA



Town of Brattleboro, Vermont

Pavement Management Program

Road Surface Ratings and Repair Categories



Legend

Repair Category

- No Maintenance Required (92-100)
- Routine Maintenance (80-92)
- Preventative Maintenance (65-80)
- Minor Rehabilitation (50-65)
- Major Rehabilitation (0-50)

Non-Inspected Roadways

- State
- Other (Private Roads, Trails, etc.)

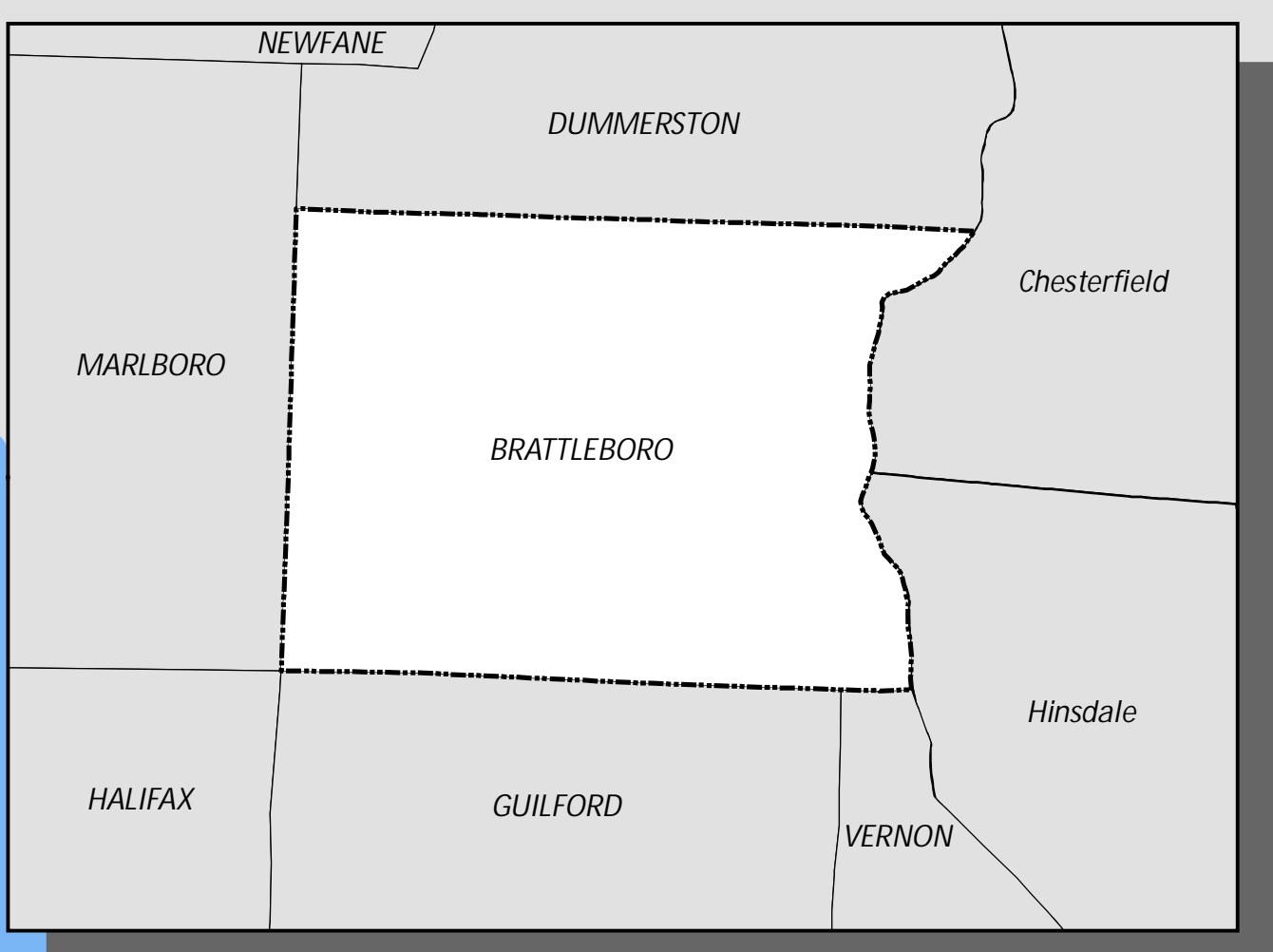
Other

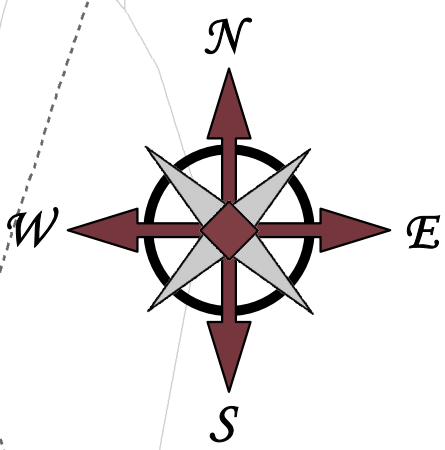
- Parcels
- Waterbodies

Date of Inspections: Summer 2023
Issue Date: November 21, 2025
This Map is Intended for Planning Purposes Only

BETA
IMPROVING COMMUNITIES TOGETHER

0 0.25 0.5 Miles





Town of Brattleboro, Vermont

Pavement Management Program

Road Surface Ratings and Repair Categories

Downtown Focus

Legend

Repair Category

No Maintenance Required (92-100)

Routine Maintenance (80-92)

Preventative Maintenance (65-80)

Minor Rehabilitation (50-65)

Major Rehabilitation (0-50)

Non-Inspected Roadways

State

Other (Private Roads, Trails, etc.)

Other

Parcels

Waterbodies

Date of Inspections: Summer 2023

Issue Date: November 21, 2025

This Map is Intended for Planning Purposes Only

0

0.1

0.2 Miles

