

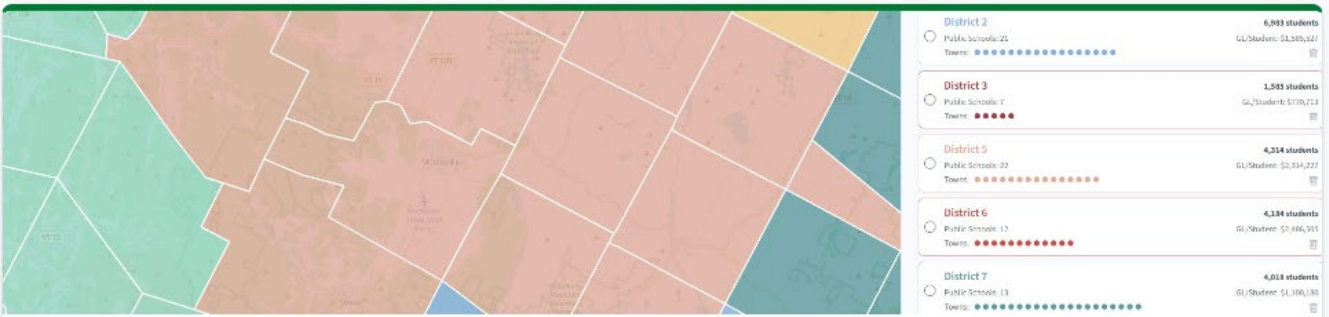
Act 73 Mapping Resources

House & Senate Committees on Education
January 15th 2026

John E. Adams
Director, Vermont Center for Geographic Information




Act 73 tasked the [Vermont Center for Geographic Information](https://www.vermont.gov/education/) with providing technical assistance to The School District Redistricting Task Force.



District Builder

An interactive tool for creating and evaluating school district boundaries.

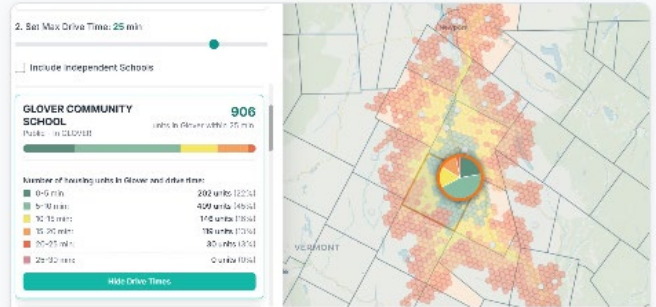
[Launch District Builder](#)



School Explorer

Explore detailed information about individual schools, districts, other map layers.

[Launch School Explorer](#)



2. Set Max Drive Time: 25 min

Include Independent Schools

GLOVER COMMUNITY SCHOOL 906
Public - in 0302100

Range of driving units to Glover and drive time:	
0-5 min	292 units (32%)
5-10 min	429 units (47%)
10-15 min	176 units (19%)
15-20 min	10 units (1%)
20-25 min	85 units (9%)
25-30 min	0 units (0%)

[Launch Drive Time Mapper](#)



<https://map.vermont.gov/education/>

Live Demo

