

LEGISLATIVE REPORT



Title: 38th Annual Petroleum Cleanup Fund (PCF) Report

Year: 2026

Prime Contact: Matt Moran

Date Reported: 1/21/2026

Committee: Vermont General Assembly

Authorizing Law #: 10 V.S.A.

Section #: §§ 1941(f), 1942(a), & 1942(b)

Executive Summary

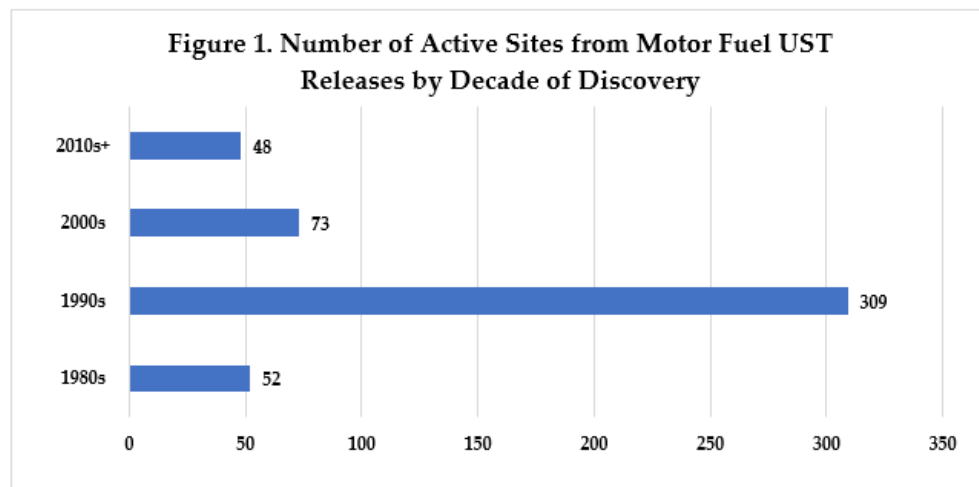
This is the 38th annual report of the [Petroleum Cleanup Fund \(PCF\) Advisory Committee](#) and will provide a review of receipts and disbursements for fiscal year 2025, in accordance with 10 V.S.A. § 1941 and will evaluate the effectiveness of the PCF in meeting its legislative intent. In fiscal year 2025 the PCF continued to be the primary financial responsibility mechanism for Vermont underground storage tank (UST) owners, which is required by state and federal law. The PCF also provided financial resources to remediate petroleum contamination at schools, homes, businesses, farms, churches, public works facilities and in [235 towns throughout Vermont](#). The PCF funds remediation of releases that threaten public health and the environment. Since the inception of the fund, petroleum releases have been discovered at more than 6,000 properties (3,478 of these have PCF payments – [see details](#)) with contamination discovered in drinking water wells, in the indoor air of homes and businesses, seeping into surface water and at dangerous levels in public utility lines. Without the PCF many Vermont businesses, homeowners and public entities would struggle to pay for expensive cleanups. Critical site cleanup work remains at nearly 1,000 properties contaminated by releases from petroleum USTs and aboveground storage tanks (ASTs). The continued success of the PCF depends upon the continued solvency of the fund.

Key Takeaways

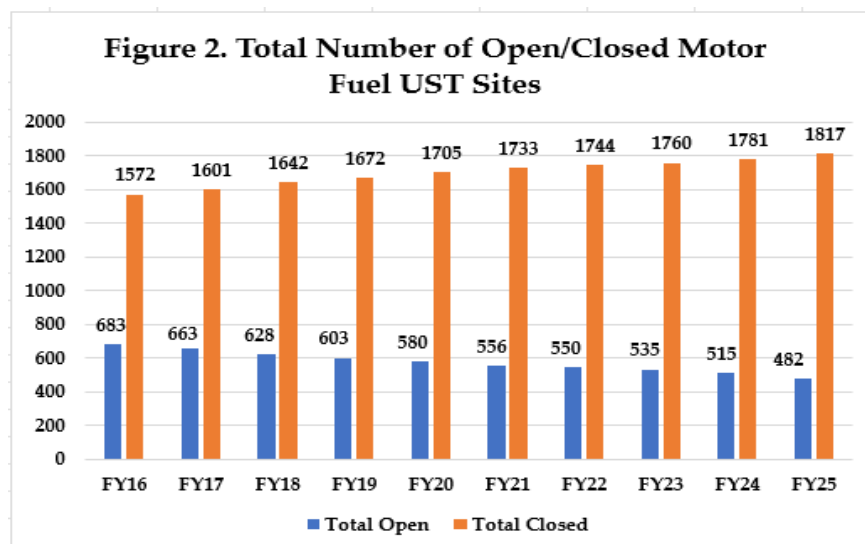
- The PCF is comprised of two accounts: a motor fuel, and a heating oil account. Though each maintained a positive balance throughout the year, and the overall fund balance met the required financial assurance requirements for permitted motor fuel UST owners, each account had significant balance declines with the overall fund balance decreasing by over \$4 million in fiscal year 2025. The PCF's [Fund Balance Report](#) details receipts and disbursements and ending balances. The fund is undergoing significant fiscal pressure, which reflects the bigger financial picture shown in prior actuarial studies completed in 2005 and 2016, which found that the fund was *"technically insolvent"* since *"projected liabilities exceeded assets of the fund."*
- The motor fuel UST site backlog continues to pose a significant risk to fund solvency. However, prevention and cleanup efforts continue to outstrip new releases and over the past decade the total backlog of open contaminated sites has been reduced by 31%.
- New [AST Rules](#) went into effect Aug. 2024 and included changes to inspection requirements that importantly now allow tank owners to address inspection findings after winter.

Discussion

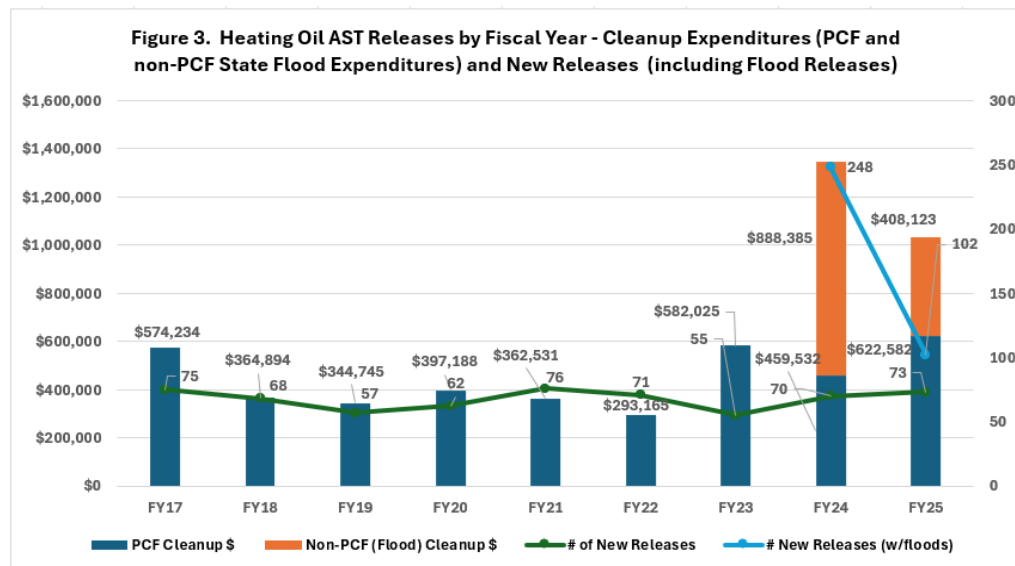
- Motor fuel UST backlog risk to solvency:** The motor fuel account has significant financial risk associated with the backlog of 482 open motor fuel UST sites. As shown in Figure 1, 75% of these sites are over 25 years old, are from unprotected tanks, and are the most challenging and costly to clean up. The legacy of these sites is that we have an estimated motor fuel tank liability of nearly \$50M based on the 2016 actuarial study. Many of these older sites now require groundwater reclassification and active cleanup under the amended [Groundwater Protection Rule and Strategy](#) that became effective Jul. 6, 2019.



- Motor fuel UST backlog progress:** Leak prevention efforts have considerably slowed new releases from motor fuel USTs, allowing site cleanups to outpace new contaminated sites as shown in Figure 2. As a result, in the past decade, the backlog has been reduced by 215 sites.



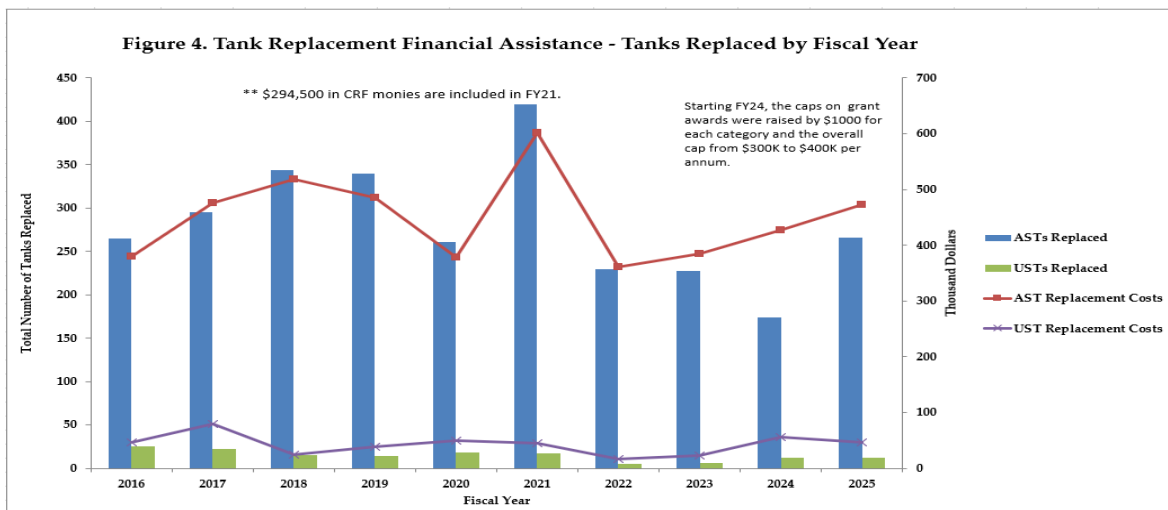
- The heating oil account:** After five years of experiencing a positive fiscal year balance, for the third consecutive fiscal year this account experienced a declining balance, though a positive overall balance of \$379,935 remained at the end of fiscal year 2025. Fiscal pressures include declining revenue and inflation – revenue is down around 20% for each of the past three years as compared to the past decade’s averages, and inflation increased by 35% over the past decade. Recent successes in lowering cleanup costs were attributed to increased prevention efforts, including a 2017 rule change requiring tank inspections. However, inflationary pressures have now largely reversed these gains. The [AST Rules](#) were revised in August 2017 in response to [Act 76](#) and required tank inspections every three years and include a delivery prohibition to tanks that are “red-tagged” due to high risk of a fuel release. The AST rules were amended in August 2024 to allow for “yellow tagging” non-compliant tanks during winter months. In fiscal year 2025, 57 of 65 yellow tagged tanks were brought into compliance and 495 red-tagged tanks were repaired or replaced; over 3,945 tagged tanks have been brought into compliance since inspections were required in 2017 and many of these received financial assistance. Figure 3 depicts AST cleanup costs and releases from fiscal year 2017 through 2025. The figure shows a period of five years of lower cleanup costs followed by recent increasing trends. PCF expenditures for response to Tropical Storm Beryl (Jul. 2024) totaled \$408,123 for AST releases, but these costs were reimbursed to the PCF as part of the larger state flood response and subsequent FEMA claim.



- Tank Financial Assistance:** Providing financial assistance to vulnerable Vermonters is important to reduce risk to human health and the environment from releases and to prevent heating insecurity. Since inception, the PCF assistance program has funded the replacement or upgrade of 5,150 ASTs and removed 781 single-walled home heating oil USTs. Figure 4 shows data from the last decade.

AST Assistance: In fiscal year 2025, the PCF assisted lower income Vermonters by paying \$396,871 to replace 230 (69 more than last year) red-tagged ASTs; 36 awards totaling \$91,500 were unused. In addition, Federal LIHEAP monies totaling \$75,000 were used to replace 25 red-tagged ASTs; these monies were transferred to ANR from the Vermont Department of Children and Families. Additionally, our drinking water program paid \$25,907.51 to address 10 red-tagged ASTs in drinking water source protection areas.

UST Assistance: In fiscal year 2025, the PCF assisted lower income Vermonters by paying \$46,285 to remove 12 heating oil USTs at 11 locations; five were replaced with ASTs, four had existing ASTs, and two had an alternate heat source. Eight additional motor fuel UST loans totaling \$1,258,705 were executed in fiscal year 2025: three for removals and five for upgrades – there were no loans for new installs. There are now 35 active UST loans, all for motor fuel tanks, with a balance of \$2,055,561 on Oct. 31, 2025.



- Motor Fuel Revenue Trends:** Revenue from motor fuel distributor licensing fees have stabilized from lows experienced during the COVID-19 pandemic. Revenue was slightly up (\$17,520) over fiscal year 2024, and up 4.4% (\$147,340) over fiscal year 2023, though still down 8.5% (approximately \$328,000) versus the pre-pandemic norm. We do not anticipate a return to pre-pandemic revenue levels due to reduced motor fuel consumption, primarily from employers adopting liberal telework policies, and to a lesser extent growth in the adoption of hybrids and electric vehicles. As always, revenue remains strongly tied to retail gasoline prices, which in Vermont have remained below the \$4.00 per gallon level that was experienced in fiscal year 2022.
- Recommended Statutory Changes to Chapter 59:** The PCF Advisory Committee has recommended statutory changes that are included [here](#).

ATTACHMENT 1

38th Annual Petroleum Cleanup Fund (PCF) Report

Sec. 1. 10 V.S.A. chapter 59 is amended to read:

Subchapter 1: UNDERGROUND STORAGE TANK REGULATION

* * *

§ 1922. Definitions

As used in this chapter:

* * *

(23) “Small Underground Storage Tank Owner” means an owner of five or fewer category one underground storage tanks. As used in this definition, compartments in a category one underground storage tank and manifolded underground storage tanks shall constitute a separate underground storage tank.

* * *

§ 1923. NOTICE OF NEW OR EXISTING UNDERGROUND STORAGE TANK; CHANGE IN TANK OWNERSHIP

(a) New tanks. When an underground storage tank is installed or entered into service after June 30, 1985, the owner shall notify the Secretary of the existence of that tank.

(b) Tanks in service on June 30, 1985. Before April 1, 1986, any person who on June 30, 1985 owns an underground storage tank currently in use shall notify the Secretary of the existence of that tank.

(c) Tanks no longer in service. Any person who knowingly owned or used an underground storage tank after January 1, 1974, and who does not have knowledge that the tank has been

closed in accordance with tank closure requirements prescribed by the rules, shall make a one-time notification to the Secretary regarding the existence of that tank. No person is required under this section to report a tank that has been reported under subsection (b) of this section.

(d) Change in ownership. If there is a change in ownership of a category one underground storage tank, the new owner shall file a change of ownership notice with the Secretary within 30 days of the change in ownership.

(e) Notices. Notices under this section shall be in the form and manner prescribed by the Secretary.

(1) All notices shall include at least the following information, to the extent known by the person reporting:

(A) the tank's size, type, and location; and

(B) the type and quantity of substance, if any, stored in it.

(2) Notices for tanks that are no longer in operation shall also include the following information, to the extent known by the person reporting:

(A) the date the tank was taken out of operation; and

(B) the age of the tank at that time.

(e) Applicability. Notices under this section and section 1925 of this title shall apply to any underground storage tank, except for: farm or residential tanks of equal to or less than 1,100 gallons capacity that are used for storing motor fuel for noncommercial purposes; and heating oil tanks used for on-premises heating purposes that are less than or equal to 1,100 gallons capacity.

* * *

§ 1926. UNUSED AND ABANDONED TANKS

(a) Any underground storage tank that does not meet new construction standards as prescribed by the rules, and that has not been used for a period of one year shall be closed in accordance with tank closure requirements prescribed by the rules. Any underground storage tank that has not been used for a period of one year may be closed in accordance with tank closure requirements prescribed by rules adopted under this chapter.

(b) The responsibility for the closure of an underground storage tank shall rest with:

(1) the person who owned the tank immediately before its use was discontinued; ~~and~~

(2) any subsequent purchaser of the tank; and ~~or~~

(3) the person who owns the property on which the tank is located, if the purchaser knew or had reason to know of the existence of the tank prior to the purchase.

(c) The person identified in subdivision (b)(2) of this section shall have the primary responsibility for closure, except that a secured lender who acquires record title to the property on which the tank is located, through or incident to foreclosure, shall not have responsibility under this section, provided that the secured lender discloses in writing the presence of the unused underground tank or tanks to the subsequent buyer, and, within 30 days of the date the secured lender becomes record title holder of the property, the secured lender takes all of the following actions:

(1) the contents of the tank or tanks are removed such that less than one inch or 0.3 percent by weight of the tank's capacity remains in the tank;

(2) all fill pipes, gauge openings, manways, and other openings are secured to prevent infiltration from rainwater, surface runoff, and accidental deliveries; and

(3) the vent line is left open and functioning and is secured to prevent infiltration from rainwater and debris.

(d) If the persons described in subsection (b)~~subdivisions (b)(1) and (2)~~ of this section are unknown or cannot be contacted, or if the person owning the land on which the tank is located does not allow access to the tank, the person owning the land on which the tank is located, upon direction of the Secretary, shall close the tank. If the following conditions are met, the Secretary shall draw upon the Petroleum Cleanup Fund established by section 1941 of this title in order to reimburse the person owning the land for the reasonable costs of that action and the Secretary shall not seek repayment to the Fund from the person owning the land:

- (1) the person owning the land can establish that after making a diligent and appropriate investigation he or she had no knowledge or reason to know of the existence of an underground storage tank; and
- (2) the person owning the land has given all reasonable assistance in the closing of the tank; and
- (3) the person owning the land is directed in writing by the Secretary to close the tank, and does so.

§ 1927. REGULATION OF CATEGORY ONE TANKS

(a) ~~After June 30, 1986, no owner or operator shall operate or maintain~~ No person shall construct a category one tank without first having obtained a permit from the Secretary. Application for a permit shall be made on a form prescribed by the Secretary. ~~Permits issued by the Secretary shall not exceed five years.~~

(b)(1) A construction permit for an underground storage tank shall specify:

(A)~~(1)~~ that ~~new~~ tanks be cathodically protected or be constructed of a noncorrosive material or be constructed of steel clad with noncorrosive material;

(B)~~(2)~~ standards for design of new tanks that shall ensure a technology and provide a level of protection that is at least equivalent to that provided by double wall tanks which may be

monitored from the surface. The Secretary, by rule, may determine that in specific circumstances these standards are not necessary to protect the environment and the public health;

~~(C)(3)~~ installation and compatibility requirements;

~~(D)(4)~~ leak detection and monitoring requirements, ~~including at least one of the following: the maintenance of inventory, leak detection, or monitoring records;~~

~~(5)~~ reporting requirements;

~~(6)~~ requirements for maintaining evidence of financial responsibility for corrective action, including compensating third parties, except for tanks used to store a hazardous substance defined in subdivision 1922(6)(A) of this title, unless that financial responsibility is required by federal law;

~~(7)~~ requirements for taking corrective action in response to releases;

~~(8)~~ requirements for reporting releases and corrective action taken and its effectiveness;

~~(9)~~ requirements for tank closure as prescribed by the rules;

~~(10)~~ requirements for the upgrade or closure of tanks by December 22, 1998 that do not meet standards adopted to prevent releases due to corrosion, and spills or overfills; and

~~(E)(11)~~ other requirements necessary to carry out the purposes indicated in section 1921 of this title.

(b) Any person that owns a category one tank shall ensure that tank is operated in accordance with rules adopted by the Secretary.

(c) If inventory records are not properly maintained, the Secretary may require that a tank integrity demonstration be completed.

(d) No person shall deliver a regulated substance to a category one tank that is ~~visibly~~ designated by the Agency as not meeting standards adopted by the Secretary designed to prevent releases of

a regulated substance to the environment ~~related to corrosion protection, spill prevention, leak detection, financial responsibility, or overfill protection.~~

(e) The following tank systems shall be closed in accordance with rules adopted by the Secretary:

(1) not later than January 1, 2016, single-wall tank systems; and

(2) not later than January 1, 2018, combination tank systems, except that combination tank systems in which the tank has been lined shall be closed by January 1, 2018 or by 10 years from the date by which the tank was lined, whichever is later.

(f) A tank owner may petition the Secretary to allow a lined combination tank system to remain in service an additional five years beyond the date established in subdivision (e)(2) of this section. The Secretary may grant the petition upon a determination that:

(1) no release has occurred from the tank system;

(2) the tank system has passed an inspection for lined tank systems adopted by the Secretary by rule; and

(3) no repairs are suggested or needed to the tank liner.

(g) On and after May 30, 2013, a person shall not line a single-wall or combination tank system, unless the single-wall or combination system meets standards for new lined systems adopted by procedure by the Secretary. At a minimum, these standards shall address the tank system's piping, secondary containment for all portions of the system except the tank, leak detection, liquid tight containment sumps on the tank top, and liquid tight dispenser sumps.

(h) Notwithstanding the provisions of subsection (g) of this section, a person shall not line a single-wall or combination tank system after January 1, 2014.

* * *

§ 1930. IMPLEMENTATION; COORDINATION

(a) Rulemaking. The Secretary shall have the authority to adopt rules to implement the purpose of this chapter, to prevent releases of regulated substances into the environment, and to manage the fund created pursuant to section 1941 of this title ~~standards. To the extent compatible with this chapter, in establishing rules and standards, the Secretary may distinguish between types, classes, and ages of underground storage tanks. In making such distinctions the Secretary may take into consideration factors including location of tanks, soil and climate considerations, uses of the tanks, history of maintenance, age, current industry recommended practices, national codes, hydrogeology, water table, size of tanks, volume of use, technical capability of owners and operators, and compatibility of the regulated substance and materials of fabrication. The distinctions may also take into consideration the location of storage tanks in relation to recharge areas for community type water supply wells. Where appropriate, the Secretary may designate whether the owner or the operator is responsible for monitoring a particular tank. The Secretary shall ensure that standards established with respect to financial responsibility shall bear a reasonable relation to the risk associated with a regulated substance release. Financial responsibility may be established by any one or a combination of the following: insurance, guarantee, surety bond, letter of credit, or qualification as a self insurer. The Secretary may suspend enforcement of the financial responsibility requirements for a particular class or category of underground storage tanks if the Secretary makes a determination that methods of financial responsibility are not generally available for underground storage tanks in that class or category. The suspension shall extend for a period not to exceed 180 days and may be extended for additional 180 day periods by further determination by the Secretary that the need continues to exist and that progress is being made as required by federal law or regulation (section 9003 of the federal Solid Waste Disposal Act).~~

(b) Advisory committee. The Secretary shall consult with the Petroleum Cleanup Advisory Committee created pursuant to section 1940 of this title prior to proposing rules under this chapter. ~~shall select an advisory committee from among groups representing municipal, environmental, business, and industry interests. The Secretary shall consult with the advisory committee in preparing rules under this chapter.~~

(c) Coordination with other departments. Nothing in this chapter is intended to interfere with the authorities of the Department of Health or the Department of Labor or the Agency of Agriculture, Food and Markets. The Secretary shall work cooperatively with the Commissioner of Health, Labor and Industry, and the Secretary of Agriculture, Food and Markets in the Secretary's development of procedures and rules to carry out the intent of this chapter.

* * *

Subchapter 2: UNDERGROUND STORAGE TANK ASSISTANCE PROGRAM

* * *

§ 1940. PETROLEUM CLEANUP FUND ADVISORY COMMITTEE

The Secretary shall establish the Petroleum Cleanup Fund Advisory Committee that shall meet not less than annually to review receipts and disbursements from the Fund, to evaluate the effectiveness of the Fund in meeting its purposes and the reasonableness of the cost of cleanup, to comment on administrative rules, and to recommend alterations and statutory amendments deemed appropriate. The Advisory Committee shall submit an annual report of its findings to the General Assembly on January 15 of each year. In its annual report, the Advisory Committee shall review the financial stability of the Fund, evaluate the implementation of assistance related to underground farm or residential heating fuel storage tanks and aboveground storage tanks, and the need for continuing assistance, and shall include recommendations for sustainable funding

sources to finance the provision of that assistance. The provisions of 2 V.S.A. § 20(d) (expiration of required reports) shall not apply to the report to be made under this subsection. The Secretary shall make appointments to the Committee. The membership of the Committee shall include the following or their designated representative:

- (1) the Secretary of Natural Resources, or their delegate, who shall be chair;
- (2) the Commissioner of Environmental Conservation, or their delegate;
- (3) the Commissioner of Financial Regulation, or their delegate;
- (4) a large retail gasoline dealer;
- (5) a small retail gasoline dealer;
- (6) a large licensed heating fuel dealer;
- (7) a small licensed heating fuel dealer;
- (8) an environmental consultant that remediates releases of regulated substances;
- (9) a representative for low income housing residents;
- (10) one member of the House to be appointed by the Speaker of the House; and
- (11) one member of the Senate to be appointed by the Committee on Committees;

UNDERGROUND STORAGE TANK INCENTIVE PROGRAM

~~(a) The owners of a retail gasoline outlet that sells less than 20,000 gallons of gasoline per month and that desire assistance to replace underground storage tanks in compliance with this chapter, and municipalities with a population of less than 2,500 people may apply to the Secretary for such assistance. The financial assistance may be in the form of grants of up to \$5,000.00 or the cost of complying with the requirements of this chapter, whichever is less.~~

~~(b) The application shall be supported by information covering:~~

- ~~(1) proof of tank ownership;~~

~~(2) an estimated cost of tank replacement;~~

~~(3) the amount and type of assistance requested;~~

~~(4) a tank replacement schedule;~~

~~(5) in the case of gasoline stations, the monthly volume of gasoline sales for the previous 12 months;~~

~~(6) such other information and assurances as the Secretary may require.~~

~~(c) In cases of applications from the owners of retail gasoline outlets, priority shall be given to those applicants from areas with a low density of retail gasoline outlets and for whom the expense of tank replacement is likely to cause termination of retail gasoline services.~~

~~(d) Assistance in accordance with this section shall be provided from funds authorized for this purpose from the oil overcharge funds.~~

§ 1941. PETROLEUM CLEANUP FUND

(a) A fund to be known as the Petroleum Cleanup Fund is created in the State Treasury, to be expended by the Secretary of Natural Resources. The Fund shall consist of licensing fees and petroleum tank fees assessed under the provisions of this chapter, loan repayments, and disbursements that have been recovered, except for underground storage tank permit fees and licensing fees for tank inspectors. The Fund shall have two accounts: the Motor Fuel Account and the Heating Fuel Account. The Motor Fuel Account shall consist of all monies deposited into the Fund, with the exception of the licensing fees for heating oil and kerosene described in section 1942 of this title. The Heating Fuel Account shall consist of all the monies deposited into the Fund from the licensing fees for heating oil and kerosene sold or used in the State. All balances in the Fund at the end of any fiscal year shall be carried forward and remain a part of the Fund. The Secretary may transfer money, in each fiscal year, between the accounts, provided

that the transfer is approved by the Secretary of Administration ~~advisory committee established under subsection (e) of this section~~ and does not exceed \$750,000.00. Interest earned by the Fund shall be deposited into the Fund. Disbursements from the Fund shall be made by the State Treasurer on warrants drawn by the Commissioner of Finance and Management. . Prior to transferring money between accounts, the Secretary shall consult with the advisory committee established pursuant to section 1940 of this title. The Secretary shall notify the advisory committee of the result of any transfer if that transfer was not consistent with the recommendation of the advisory committee. The Secretary shall seek to recover from responsible parties costs incurred under subdivision (b)(8) of this section.

(b) The Secretary may authorize disbursements from the Fund for the purpose of the cleanup and restoration of contaminated soil and groundwater caused by releases of petroleum, including aviation gasoline, from underground storage tanks and aboveground storage tanks, including air emissions for remedial actions, and for compensation of third parties for injury and damage caused by a release. This Fund shall be used for no other governmental purposes, nor shall any portion of the Fund ever be available to borrow from by any branch of government; it being the intent of the General Assembly that this Fund and its increments shall remain intact and inviolate for the purposes set out in this chapter. Disbursements under this section may be made only for uninsured costs incurred after January 1, 1987 and for which a claim is made prior to July 1, 2029 and judged to be in conformance with prevailing industry rates. This includes:

(1) Costs incurred by taking corrective action as directed by the Secretary for any release of petroleum into the environment from:

(A) An underground storage tank defined as a category one tank used for commercial purposes, provided disbursements on any site shall not exceed \$1,240,000.00 and shall be made from the Motor Fuel Account, as follows:

(i) after the first \$25,000.00 ~~\$10,000.00~~ of the cleanup costs have been borne by the owners ~~or operators~~ of double-wall tank systems or single-wall tank systems that were either taken out of service or abandoned prior to July 1, 1985;

(ii) for small underground storage tank owners, after the first \$10,000.00 of the cleanup costs have been borne by the owners of double-wall tank systems or single-wall tank systems that were either taken out of service or abandoned prior to July 1, 1985;

~~(iii) after the first \$35,000.00 \$25,000.00 of cleanup costs have been borne by the owners or operators of lined combination tank systems that have been granted a five-year extension to operate under subsection 1927(f) of this title;~~

~~(iv) for small underground storage tank owners, after the first \$25,000.00 of cleanup costs have been borne by the owners of lined combination tank systems that have been granted a five-year extension to operate under subsection 1927(f) of this title;~~

(B) An underground motor fuel tank used for farming or residential purposes either after the first \$500.00 ~~\$250.00~~ of the cleanup costs have been borne by the owners ~~or operators~~ of tanks with a capacity equal to or less than 1,100 gallons, or after the first \$2,000.00 ~~\$1,000.00~~ of the cleanup costs have been borne by the owners ~~or operators~~ of tanks with capacities over 1,100 gallons. Disbursements on any site shall not exceed \$1,000,000.00 and shall be made from the Motor Fuel Account.

(C) An underground heating fuel tank used for on-premises heating after the first \$17,500.00 ~~\$10,000.00~~ of the cleanup costs have been borne by the owners ~~or operators~~ of tanks with

capacities over 1,100 gallons used for commercial purposes, or after the first ~~\$500.00~~ \$250.00 of the cleanup costs have been borne by the owners ~~or operators~~ of tanks with capacities equal to or less than 1,100 gallons used for commercial purposes, or after the first ~~\$500.00~~ \$250.00 of the cleanup costs have been borne by the owners ~~or operators~~ of residential and farm tanks.

Disbursements on any site shall not exceed \$1,000,000.00 and shall be made from the Heating Fuel Account.

(D) An aboveground storage tank site after the first ~~\$2,000.00~~ \$1,000.00 of the cleanup costs have been borne by the owners ~~or operators~~ of tanks used for commercial purposes, or after the first ~~\$500.00~~ \$250.00 of the cleanup costs have been borne by the owners ~~or operators~~ of residential and farm tanks. Disbursements under this subdivision (b)(1)(D) on any individual site shall not exceed \$50,000.00. These disbursements shall be made from the Motor Fuel Account or Heating Fuel Account, depending upon the use or contents of the tank.

(E) A bulk storage aboveground motor fuel or heating fuel storage tank site after the first ~~\$17,500.00~~ \$10,000.00 of the cleanup costs have been borne by the owners ~~or operators~~ of tanks used for commercial purposes. Disbursements under this subdivision (b)(1)(E) on any individual site shall not exceed \$1,000,000.00. These disbursements shall be made from the Motor Fuel Account.

(F) If a site is contaminated by petroleum releases from both heating fuel and motor fuel tanks, or where the source of the petroleum contamination has not been ascertained, the Secretary shall have the discretion to disburse funds from either the Heating Fuel or Motor Fuel Account, or both.

(2) Costs incurred in compensating third parties for bodily injury and property damage, as approved by the Secretary in consultation with the Commissioner of Financial Regulation,

caused by release of petroleum from an underground category one storage tank into the environment from a site, up to \$1 million, but shall not include payment of any punitive damages.

(3) Costs incurred in taking immediate corrective action to contain or mitigate the effects of any release of petroleum into the environment from an underground storage tank or aboveground storage tank if, in the judgment of the Secretary, such action is necessary to protect the public health and the environment. The Secretary may seek reimbursement of the first \$25,000.00 ~~\$10,000.00~~ of the costs.

(4) The cost of corrective action up to \$1 million for any release of petroleum into the environment from an underground storage tank or tanks:

(A) whose owner, in the judgment of the Secretary, is incapable of carrying out the corrective action;

(B) whose owner ~~or operator~~ cannot be determined; or

(C) [Repealed.]

(D) whose owner, in the judgment of the Secretary, is financially incapable of carrying out the corrective action in a timely manner.

(5) Costs of investigating and taking corrective action from the release of motor or home heating fuel when those releases are related to an emergency declared by the Governor pursuant to Title 20.

(6) The costs of creating and operating a risk retention pool authorized by section 1939 of this title, which costs are in excess of a reasonable contribution by participants, as determined by the Secretary with the advice of the Commissioner of Financial Regulation. The authority for disbursements under this subdivision shall terminate on June 1, 1992.

(7) Administrative and field supervision costs incurred by the Secretary in carrying out the provisions of this subchapter. Annual disbursements shall not exceed 10 percent of annual receipts.

(8) [Repealed.]

(c) The Secretary may authorize disbursements from the Fund for costs of initiating spill control procedures, removal actions, and remedial actions to clean up spills of oil and other petroleum products where the responsible party is unknown, cannot be contacted, is unwilling to take action, or does not take timely action that the Secretary considers necessary. The Secretary may seek reimbursement of the costs, including any costs determined to be covered by insurance.

(d)(1) Motor Fuel Account Incentive Programs. The Secretary may use up to one-half the amount deposited to the Motor Fuel Account of the Fund from the licensing fees assessed under section 1942 of this title to capitalize the Underground Motor Fuel Storage Tank Loan Assistance Program established by section 1944 of this title and the cost of administering those programs ~~the Program~~. If the Secretary determines that a balance will remain after all qualifying loan applications have been satisfied, the unneeded balance may be used for cleanup.

(2) Heating Fuel Account Incentive Program. The Secretary may use up to one-half the amount deposited to the Heating Fuel Account of the Fund from the licensing fees assessed under section 1942 of this title to capitalize the Aboveground Storage Tank Low Income Assistance Program established pursuant to section 19456 of this title and the costs of administering that program. If the Secretary determines that a balance will remain after all qualifying applications have been satisfied, the unneeded balance may be used for cleanup. ~~the amount in the Heating Fuel Account of the Fund for purposes of funding measures related to heating oil and kerosene.~~

(e) Disbursements from the Fund for cleanup costs incurred prior to passage shall be limited to uninsured costs. The Secretary shall not reimburse costs when the release of heating fuel or motor fuel was related to a violation of this chapter or rules adopted under this chapter, except when the Secretary determines that cleanup is necessary to prevent an immediate endangerment to human health and the environment. In those cases, the Secretary shall seek cost recovery against the owner of the tank.

~~(f) The Secretary shall establish the Petroleum Cleanup Fund Advisory Committee that shall meet not less than annually to review receipts and disbursements from the Fund, to evaluate the effectiveness of the Fund in meeting its purposes and the reasonableness of the cost of cleanup and to recommend alterations and statutory amendments deemed appropriate. The Advisory Committee shall submit an annual report of its findings to the General Assembly on January 15 of each year. In its annual report, the Advisory Committee shall review the financial stability of the Fund, evaluate the implementation of assistance related to underground farm or residential heating fuel storage tanks and aboveground storage tanks, and the need for continuing assistance, and shall include recommendations for sustainable funding sources to finance the provision of that assistance. The provisions of 2 V.S.A. § 20(d) (expiration of required reports) shall not apply to the report to be made under this subsection. The membership of the Committee shall include the following or their designated representative:~~

- ~~(1) the Secretary of Natural Resources, who shall be chair;~~
- ~~(2) the Commissioner of Environmental Conservation;~~
- ~~(3) the Commissioner of Financial Regulation;~~
- ~~(4) a licensed gasoline distributor;~~
- ~~(5) a retail gasoline dealer;~~

- ~~(6) a representative of a statewide refining-marketing petroleum association;~~
- ~~(7) one member of the House to be appointed by the Speaker of the House;~~
- ~~(8) one member of the Senate to be appointed by the Committee on Committees;~~
- ~~(9) a licensed heating fuel dealer;~~
- ~~(10) a representative of a statewide heating fuel dealers' association; and~~
- ~~(11) a licensed real estate broker.~~

~~(g) The Secretary may seek reimbursement to the Fund of cleanup expenditures only when the owner of the tank is in significant violation of the owner's permit or rules, or when a required fee has not been paid for the tank from which the release occurred or, to the extent covered, when there is insurance coverage. When the Secretary has paid the first \$25,000.00 ~~\$10,000.00~~ of costs under subdivision (b)(3) and (4)(D) of this section, the Secretary may seek reimbursement of those costs.~~

~~(h) Payment; prioritization. No person shall have a right to reimbursement from the Fund established pursuant to this section. Reimbursement shall be made in accordance with rules adopted by the Secretary. When the Secretary determines that the Fund is at risk of going below the minimum encumbered fund balance the Secretary may adopt by rule a system for prioritizing of reimbursement of eligible costs giving priority to human health and the environment. A failure to be reimbursed by the Fund shall not be a defense to a person's obligation to remediate the release of a hazardous material pursuant to 10 V.S.A. § 6615.~~

~~The owner of a farm or residential heating fuel storage tank used for on-premises heating or an underground or aboveground heating fuel storage tank used for on-premises heating by a mobile home park resident, as defined in section 6201 of this title, who desires assistance to close, replace, or upgrade the tank or replace their heating fuel system with advanced wood heat or a~~

heat pump may apply to the Secretary for such assistance. The financial assistance may be in the form of grants of up to \$3,000.00 or the costs of closure, replacement, or upgrade, whichever is less, for an aboveground storage tank located inside a structure; up to \$4,000.00 or the costs of closure, replacement, or upgrade, whichever is less, for an aboveground storage tank located outside a structure; up to \$5,000.00 or the costs of closure, replacement, or upgrade, whichever is less, for an underground storage tank; and up to \$4,000.00 or the actual cost of replacing their heating system with advanced wood heat or a heat pump, whichever amount is less. As used in this subsection, "structure" means any assembly of materials that is intended for occupancy or use by a person and that has at least three walls and a roof. Grants shall be made only to the current property owners, except at mobile home parks where a grant may be awarded to a mobile home park resident. To be eligible to receive the grant, an environmental site assessment must be conducted by a qualified consultant during the tank closure, replacement, or upgrade if the tank is an underground heating fuel storage tank. In addition, if the closed tank is to be replaced with an underground heating fuel storage tank, the replacement tank and piping shall provide a level of environmental protection at least equivalent to that provided by a double wall tank and secondarily contained piping. Grants shall be awarded on a priority basis to projects that will avoid the greatest environmental or health risks. The Secretary shall also give priority to applicants who are replacing their underground heating fuel tanks with aboveground heating fuel storage tanks that will be installed in accordance with the Secretary's recommended standards. The Secretary shall also give priority to lower income applicants. To be eligible to receive the grant, the owner must provide the previous year's financial information and, if the replacement tank is an aboveground tank, must ensure that any work to replace or upgrade a tank shall be done in accordance with industry standards (National Fire Protection Association, or NFPA,

~~Code 31), as it existed on July 1, 2004, until another date or edition is specified by rule of the Secretary. The Secretary shall authorize only up to \$500,000.00 in assistance for underground and aboveground heating fuel tanks in any one fiscal year from the Heating Fuel Account for this purpose. The application must be accompanied by the following information:~~

- ~~(1) proof of ownership, including information disclosing all owners of record of the property, except in the case where the applicant is a mobile home park resident;~~
- ~~(2) for farm or residential aboveground heating fuel storage tank owners, a copy of the federal income tax return for the previous year;~~
- ~~(3) identification of the contractor performing any heating fuel storage tank closure, replacement, upgrade, or system replacement;~~
- ~~(4) an estimated cost of tank closure, replacement, upgrade, or system replacement;~~
- ~~(5) the amount and type of assistance requested;~~
- ~~(6) a schedule for the work;~~
- ~~(7) description of surrounding area, including location of water supply wells, surface waters, and other sensitive receptors; and~~
- ~~(8) such other information and assurances as the Secretary may require.~~

§ 1942. PETROLEUM DISTRIBUTOR LICENSING FEE

(a) There is hereby established a licensing fee of one cent per gallon of motor fuel sold by a distributor or dealer or used by a user in this State, that will be assessed against every distributor, dealer, or user as defined in 23 V.S.A. chapters 27 and 28, and that will be deposited into the Petroleum Cleanup Fund established pursuant to subsection 1941(a) of this title. The Secretary, in consultation with the Petroleum Cleanup Fund Advisory Committee established pursuant to subsection 1941(e) of this title, shall annually report to the General Assembly on the balance of

the Motor Fuel Account and shall make recommendations, if any, for changes to the program.

The Secretary shall also determine the unencumbered balance of the Motor Fuel Account as of May 15 of each year, and if the balance is equal to or greater than \$7,000,000.00, then the licensing fee shall not be assessed in the upcoming fiscal year. The Secretary shall promptly notify all sellers assessing this fee of the status of the fee for the upcoming fiscal year. This fee shall be paid in the same manner, at the same time, and subject to the same restrictions or limitations as the tax on motor fuels. The fee shall be collected by the Commissioner of Motor Vehicles and deposited into the Petroleum Cleanup Fund. This fee requirement shall terminate on April 1, 2031.

(b) There is assessed a licensing fee of one cent per gallon for the bulk retail sale of heating oil, kerosene, or other dyed diesel fuel sold in this State. This fee shall be subject to the collection, administration, and enforcement provisions of 32 V.S.A. chapter 233, and the fees collected under this subsection by the Commissioner of Taxes shall be deposited into the Petroleum Cleanup Fund established pursuant to subsection 1941(a) of this title. The Secretary, in consultation with the Petroleum Cleanup Fund Advisory Committee established pursuant to subsection 1941(e) of this title, shall annually report to the General Assembly on the balance of the Heating Fuel Account and shall make recommendations, if any, for changes to the program. The Secretary shall also determine the unencumbered balance of the Heating Fuel Account as of May 15 of each year, and if the balance is equal to or greater than \$3,000,000.00, then the licensing fee shall not be assessed in the upcoming fiscal year. The Secretary shall promptly notify all sellers assessing this fee of the status of the fee for the upcoming fiscal year. This fee provision shall terminate on April 1, 2031.

§ 1943. PETROLEUM TANK ASSESSMENT

(a) Each owner of a category one tank used for storage of petroleum products shall annually remit to the Secretary \$100.00 per double-wall tank system; \$250.00 per combination tank system if the single-wall tank has been lined; \$500.00 for all other combination tank systems; and \$1,000.00 per single-wall tank system, which shall be deposited to the Petroleum Cleanup Fund established by section 1941 of this title, except that:

(1) For retail gasoline outlets that sell less than 40,000 gallons of motor fuel per month, the fee shall be:

(A) \$75.00 per double-wall tank system;

(B) \$125.00 per combination tank system; and

(C) \$175.00 per single-wall tank system.

(2) The fee shall be reduced by 50 percent if the owner or permittee provides to the satisfaction of the Secretary evidence of financial responsibility to allow the taking of corrective action in the amount of \$100,000.00 per occurrence and the compensation of third parties for bodily injury and property damage in the amount of \$300,000.00 per occurrence.

(3) The fee shall be relieved if the owner provides to the satisfaction of the Secretary, evidence of financial responsibility to allow the taking of corrective action and the compensation of third parties for bodily injury and property damage each in the amount of \$1,000,000.00 per occurrence.

(4) The fee for retail motor fuel outlets selling 20,000 gallons or less per month shall not exceed \$100.00 per year for all double-wall tanks at a single location and shall not exceed \$300.00 for all combination tank systems at a single location. This cap shall not apply to a retail motor fuel outlet utilizing a single-wall tank system.

(5) For any municipality that uses an annual average of less than 40,000 gallons of motor fuel per month, provided that all of the tanks of that municipality meet the requirements of this chapter, the fee shall be:

(A) \$50.00 per double-wall tank system;

(B) \$100.00 per combination tank system; and

(C) \$150.00 per single-wall tank system.

(b) For purposes of this section, an occurrence is an accident, including continuous or repeated exposure to conditions, that results in the release of petroleum from one or more underground storage tanks at the same site.

(c) This tank assessment shall terminate on July 1, 2029.

(d) The Secretary shall establish forms and procedures for the payment of the petroleum tank assessment, including a notice of the obligation 30 days prior to being due. Failure to receive notice shall not waive the payment obligation.

§ 1944. UNDERGROUND STORAGE TANK LOAN ASSISTANCE PROGRAM

(a) The Secretary may make individual loans of up to \$150,000.00 for:

(1) the replacement or removal of category one tanks used for the storage of petroleum products.

These loans shall be made from the Motor Fuel Account;

(2) the removal, or the replacement or improvement, or both, of piping, tank-top sumps, and other components of the secondary containment and release detection systems of category one tanks, for the purpose of reducing the likelihood of a release of regulated substance to the environment. These loans shall be made from the Motor Fuel Account;

(3) the removal, replacement, or upgrade of an underground or aboveground storage tank used for the storage of petroleum products for the purpose of reducing the likelihood of a release of

petroleum into the environment. These loans shall be made from the Motor Fuel Account or Heating Fuel Account depending upon the use or contents of the tank.

(b) Loans shall be made to the person who owns the existing motor fuel tanks or will own the new motor fuel tanks. Loans will be in accordance with terms and conditions established by the Secretary that shall include requirements that:

(1) loans be made only for the costs associated with the replacement or removal of an underground motor fuel storage tank or improvement of piping and ancillary equipment used for the storage of petroleum products and associated facilities with a tank and facilities conforming to the requirements of this chapter;

(2) loans be secured by means satisfactory to the Secretary;

(3) proposed projects comply with all planning, zoning, laws, and regulation of the municipality where they are located and of the State of Vermont;

(4) loans have a satisfactory maturity date, in no case later than ten years from the date of the loan.

(5) Notwithstanding the provisions of subsection 1944(b)(4) of this title, the Secretary may issue a loan for the useful life of the a tank system or a term of up to thirty years from the date of the loan, whichever is lesser, upon a showing that, upon a showing of financial hardship by the person who took out the loan, extend the maturity date for not more than an additional five years.

(A) The tank owner owns five or fewer underground storage tanks; and

(B) The retail gasoline outlet is located in an area with a low density of retail gasoline outlets.

(c) The loans will be at an market interest rate of benchmark prime plus two percent except for facilities that meet the requirements of subdivision (b)(4)(A) and (B) of this section which shall have a zero interest rate, except that a person who owns five or more facilities shall have an

~~interest rate of two percent. As used in this subsection, “facility” shall mean the property upon which a category one tank is located.~~

(d) The Secretary shall deposit repayments to the Petroleum Cleanup Fund.

(e) The Secretary may contract with other State agencies or authorities or with a commercial lending institution to carry out all or any portion of this loan program.

~~(f) At no time shall the amount of outstanding loans exceed the total of the amount of funds deposited to the Petroleum Cleanup Fund from the licensing fee established by section 1942 of this title.~~

~~(g)~~ The Secretary may refinance existing loans for motor fuel tanks used for the storage of petroleum products incurred after July 1, 1987 under the same terms, conditions, and limitations that apply to initial loans.

§ 1945. ABOVEGROUND STORAGE TANK LOW INCOME ASSISTANCE PROGRAM

The owner of a farm or residential heating fuel storage tank used for on-premises heating or an underground or aboveground heating fuel storage tank used for on-premises heating by a mobile home park resident, as defined in section 6201 of this title, who desires assistance to close, replace, or upgrade the tank or replace their heating fuel system with advanced wood heat or a heat pump may apply to the Secretary for such assistance. The financial assistance may be in the form of grants of up to \$4,000.00 or the costs of closure, replacement, or upgrade, whichever is less, for an aboveground storage tank located inside a structure; up to \$5,000.00 or the costs of closure, replacement, or upgrade, whichever is less, for an aboveground storage tank located outside a structure; up to \$5,000.00 or the costs of closure, replacement, or upgrade, whichever is less, for an underground storage tank; and up to \$5,000.00 or the actual cost of replacing their heating system with advanced wood heat or a heat pump, whichever amount is less. As used in

this subsection, “structure” means any assembly of materials that is intended for occupancy or use by a person and that has at least three walls and a roof. Grants shall be made only to the current property owners, except at mobile home parks where a grant may be awarded to a mobile home park resident. To be eligible to receive the grant, an environmental site assessment must be conducted by a qualified consultant during the tank closure, replacement, or upgrade if the tank is an underground heating fuel storage tank. In addition, if the closed tank is to be replaced with an underground heating fuel storage tank, the replacement tank and piping shall provide a level of environmental protection at least equivalent to that provided by a double wall tank and secondarily contained piping. Grants shall be awarded on a priority basis to projects that will avoid the greatest environmental or human health risks. The Secretary shall also give priority to applicants who are replacing their underground heating fuel tanks with aboveground heating fuel storage tanks that will be installed in accordance with the Secretary’s recommended standards. The Secretary shall also give priority to lower-income applicants. To be eligible to receive the grant, the owner must provide the previous year’s financial information; ~~and~~, if the replacement tank is an aboveground tank, must ensure that any work to replace or upgrade a tank shall be done in accordance with industry standards (National Fire Protection Association, or NFPA, Code 31), until another date or edition is specified by rule of the Secretary; and the request for reimbursement must document the proper removal of the tank and the fill pipe. The Secretary shall authorize only up to \$500,000.00 in assistance for underground and aboveground heating fuel tanks in any one fiscal year from the Heating Fuel Account for this purpose. The application must be accompanied by the following information:

(1) proof of ownership, including information disclosing all owners of record of the property, except in the case where the applicant is a mobile home park resident;

(2) for farm or residential aboveground heating fuel storage tank owners, a copy of the federal income tax return for the previous year; and

(3) such other information and assurances as the Secretary may require.

Sec. 2. 3 V.S.A. § 2822(j)(16) is amended to read:

(16) For underground storage ~~tanks operating tank permits issued~~ under 10 V.S.A. chapter 59:
\$125.00 per tank per year.

Sec. 3. REPORT ON PETROLEUM TANK ASSESSMENT FEES

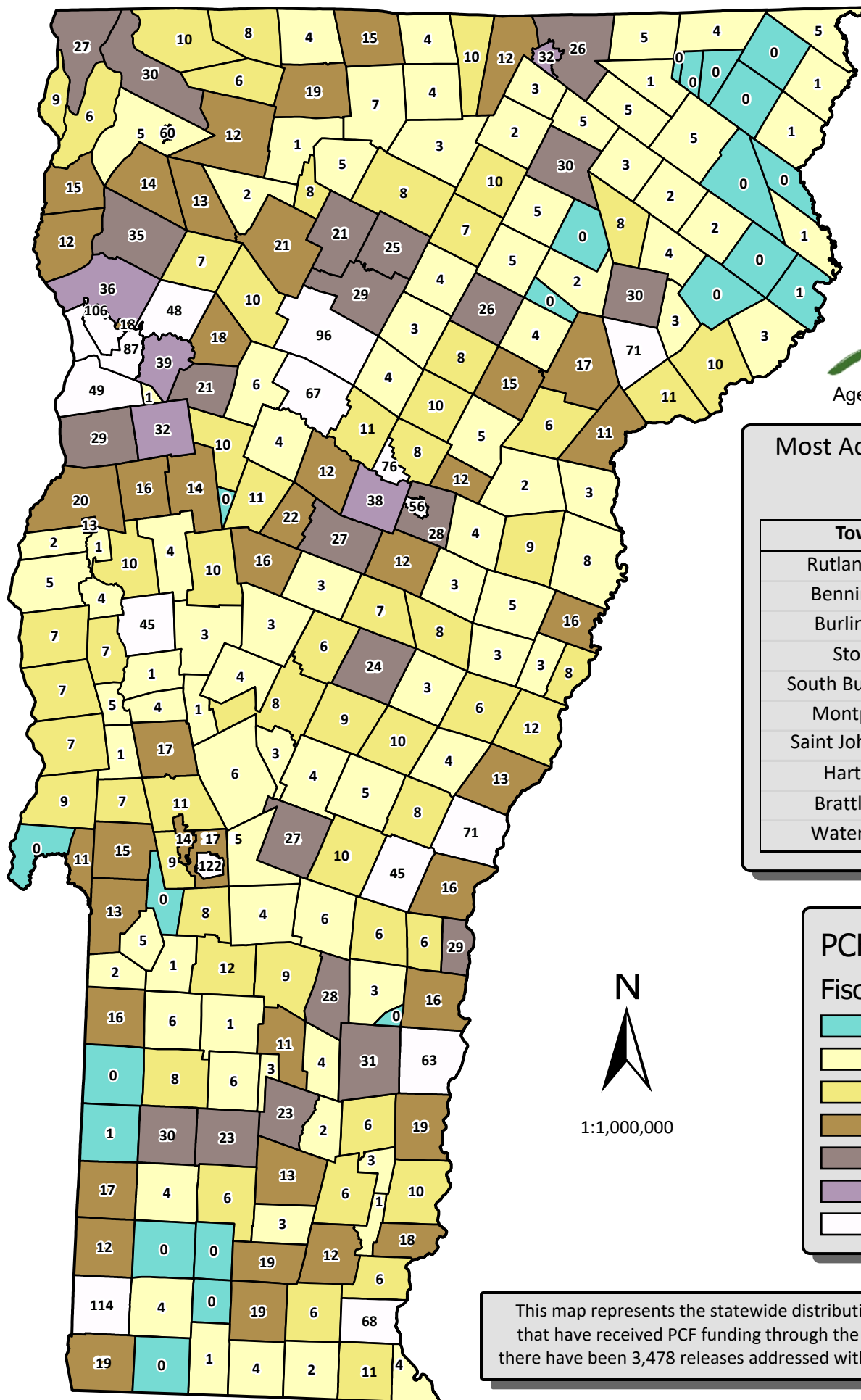
On or before January 15, 2027, the Secretary, in consultation with the Commissioner of Financial Regulation, shall provide the House Committees on Environment and Ways and Means and the Senate Committees on Natural Resources and Energy and Finance recommendations to the fees established pursuant to 10 V.S.A § 1943. In making recommendations, the Secretary shall consider:

(1) the costs of environmental pollution liability insurance;

(2) how the fee might consider the owner's history of environmental compliance; and

(3) any alternate fees for small underground storage tank owners.

Attachment 2: Distribution of Vermont PCF Releases



Most Active Vermont PCF Towns

Town	Total Sites
Rutland City	122
Bennington	114
Burlington	106
Stowe	96
South Burlington	87
Montpelier	76
Saint Johnsbury	71
Hartford	71
Brattleboro	68
Waterbury	67

PCF Sites by Town Fiscal Year 2025



This map represents the statewide distribution of petroleum releases that have received PCF funding through the 2025 fiscal year. In total, there have been 3,478 releases addressed with PCF funding in 234 towns.

Attachment 3
PETROLEUM CLEANUP FUND
Fund Balance Report
for Fiscal Year 2025

Motor Fuel													
	Distributor Licensing Fees	Small Fund Interest	Interest paid on Loans	Tank Assessment Fees	Loan Payments	Cost Recovery	Total Income	Sites Expenditures	UST Loan	WM Expenditures	Enforcement Expenditures	Total Expenditure	Motor Fuel Balance
Balance Forward as of 6/30/2024	134,914,078	3,929,832	85,968	10,640,233	11,146,518	8,322,884	168,815,725	154,279,192	2,899,231	4,578,689	395,340		6,663,273
July	299,932	0	0	0	2,500	667	303,098.84	683,771	150,000	50,708	0	884,479.05	6,081,893
August	330,897	30,647	0	200	22,151	167	384,061.82	682,967	189	65,390	0	748,545.66	5,717,409
September	323,323	27,983	0	1,550	13,565	167	366,588.38	135,773	75,000	57,144	0	267,916.96	5,816,081
October	296,584	22,633	0	63,900	39,542	217	422,876.15	420,641	149,000	94,813	0	664,453.70	5,574,503
November	329,137	24,870	0	68,500	95,690	500	518,696.21	556,353	121,445	78,072	0	755,869.05	5,337,330
December	270,443	21,214	0	1,050	5,458	734	298,898.73	818,406	0	73,068	0	891,474.55	4,744,755
January	286,665	18,581	0	1,725	42,463	167	349,600.68	1,067,667	75,000	69,189	0	1,211,856.20	3,882,499
February	295,516	16,514	0	200	-	200	312,430.00	361,680	98,539	61,784	0	522,003.24	3,672,926
March	283,098	13,115	0	0	667	501	297,381.05	337,798	79,925	(130,973)	0	286,749.55	3,683,557
April	278,026	12,821	0	800	15,125	0	306,771.91	574,638	217,304	67,836	0	859,777.58	3,130,552
May	260,707	12,594	0	700	127,180	167	401,347.65	70,489	292,304	98,397	0	461,190.17	3,070,709
June	296,599	25,092	0	0	65,911	417	388,018.37	331,573	0	(83,366)	0	248,207.38	3,210,520
Transfer							0					0.00	3,210,520
Fiscal Year Total	3,550,927	226,062	0	138,625	430,251	3,904	4,349,770	6,041,756	1,258,705	502,062	0	7,802,523.09	(3,452,753)
Fund Grand Total	138,465,005	4,155,895	85,968	10,778,858	11,576,769	8,326,788	173,165,495	160,320,948	4,157,936	5,080,751	395,340		3,210,520.12

**Attachment 3
PETROLEUM CLEANUP FUND
Fund Balance Report
for Fiscal Year 2025**

Heating Oil														Total Fund Balance
Distributor Licensing Fees	Cost Recovery	Other Income	Total Income								Total Expenditures	Heating Fuel Balance		
				AST	AST Assistance	UST	UST Assistance	UST Loans	Other					
10,280,620	218,272	183,359	29,108,263	3,378,313	2,644,076	3,202,618	318,070	46,000	38,306	28,086,122	1,022,141		7,685,414	
37,598	0	0	37,597.94	124,569	0	61,402	0	0	2,566	188,536.69	871,202		6,953,095	
39,755	0	0	39,754.88	79,564	34,233	94,942	0	0	1,525	210,264.21	700,693		6,418,102	
43,569	0	0	43,569.46	123,598	3,549	49,439	0	0	586	177,172	567,090		6,383,171	
54,697	0	0	54,696.68	96,075	54,300	28,625	4,000	0	978	183,978	437,809		6,012,313	
77,196	0	0	77,195.51	105,579	12,396	97,776	4,500	0	116	220,367	294,638		5,631,968	
92,163	0	0	92,163.30	113,695	73,299	77,095	8,950	0	1,592	274,631	112,170		4,856,924	
159,767	0	0	159,766.93	90,755	91,618	62,510	3,000	0	1,691	249,574	22,363		3,904,862	
185,582	0	0	185,581.98	96,612	11,500	45,487	3,700	0	461	157,760	50,184		3,723,110	
168,630	0	0	168,629.57	(224,051)	48,619	131,449	0	0	(2,153)	(46,136)	264,950		3,948,508	
136,110	0	0	136,109.54	(2,990)	4,204	36,655	0	0	379	38,248	362,812		3,493,363	
87,271	0	0	87,270.52	(130)	647	5,535	7,135	0	140	13,328	436,755		3,507,464	
51,091	0	0	51,091.23	19,306	62,506	11,099	15,000	0	0	107,911	379,935		3,590,455	
			0							0	379,935		3,590,455	
1,133,428	0	0	1,133,428	622,582	396,871	702,014	46,285	0	7,881	1,775,634	(642,206)		(4,094,959.47)	
11,414,048	218,272	183,359	30,241,690	4,000,895	3,040,947	3,904,633	364,355	46,000	46,188	29,861,755	379,935		3,590,455	

1 check
3,590,456 6/30/2025
0 Accounts Payable
1,000,000 Federal Requirement
335,606 Encumbrances
2,254,850 Available Cash

Attachment 4
Expenditures by Site - All Years Through June 2025
Motor Fuel

Site Location	Project #	PCF Site Name	PCF - 3rd Party	Remediation	Grand Total
Addison	19992637	West Addison General Store		48,758.49	48,758.49
Addison	20012866	Addison Four Corners Store		40,064.63	40,064.63
Addison	20012878	Tri Town Water Treatment Facility		41,450.65	41,450.65
Addison	20043307	Yankee Kingdom Landscaping		27,967.84	27,967.84
Albany	19911034	Chaffee's General Store		7,621.08	7,621.08
Albany	20043185	Black River Farm		2,768.71	2,768.71
Albany	20184770	Albany General Store		48,083.78	48,083.78
Alburgh	19921321	Poissant Auto		35,046.44	35,046.44
Alburgh	19931356	Robinsons Quick Stop		115,320.59	115,320.59
Alburgh	19962124	Crossroads Mobil		942,386.73	942,386.73
Alburgh	19982416	Alburg Sunoco		89,399.17	89,399.17
Alburgh	19992645	Medor Bulk Plant		49,953.23	49,953.23
Alburgh	20043278	former Kestlers Market		44,242.15	44,242.15
Alburgh	20053355	Alburg Mobil Short Stop	2,198.31	154,187.29	156,385.60
Alburgh	20083778	Alburg Country Store		21,350.56	21,350.56
Alburgh	S1998348	West residence		1,698.10	1,698.10
Alburgh	S2000166	Miller Residence		0.00	0.00
Andover	19961971	B & B Auto		41,651.87	41,651.87
Arlington	19900508	Arlington P.O., former LMC Service Ctr.		86,541.38	86,541.38
Arlington	19931358	Miles Lumber Co		16,991.08	16,991.08
Arlington	19982552	Stewarts Ice Cream		14,685.08	14,685.08
Arlington	20012871	Whelan Residence	262.15	40,251.14	40,513.29
Arlington	20033113	Moose Hollow I G A		2,486.44	2,486.44
Arlington	20083891	Miles Fuels		52,426.69	52,426.69
Arlington	S2002267	Phyllis Warren Property		18,517.30	18,517.30
Arlington	S2018223	Hosley Residence/Farm		9,504.26	9,504.26
Bakersfield	19941728	J And A Auto		4,372.51	4,372.51
Bakersfield	19951768	Paul's (formerly Charley's) Quick Stop		205,378.22	205,378.22
Barnard	19941561	Barnard General Store		329,503.64	329,503.64
Barnet	19951880	West Barnet Garage	8,909.70	538,831.35	547,741.05
Barnet	19972135	Precision Metals		5,337.35	5,337.35
Barnet	19982539	Barnet Town Garage		21,791.72	21,791.72
Barnet	19992602	West Barnet General Store		149,707.90	149,707.90
Barnet	19992647	Vermont Mold and Tool		11,243.58	11,243.58
Barnet	19992678	Websters Store		138,743.27	138,743.27
Barnet	20023023	Passumpsic Village Store	2,082.99	99,325.44	101,408.43
Barnet	20023042	Gilman Property		7,920.19	7,920.19
Barnet	20093990	Knowlton Residence		0.00	0.00
Barre City	19770206	Barre Coal Tar		8,869.93	8,869.93
Barre City	19900497	Barre Army Navy Store		461.96	461.96
Barre City	19900626	McGoffs Sunoco		399,646.26	399,646.26
Barre City	19911064	Atlantic	39,635.93	172,229.99	211,865.92
Barre City	19911078	Bellavance Trucking		37,544.68	37,544.68
Barre City	19911125	Marcell Ave		53,651.65	53,651.65
Barre City	19931437	Washington Apartments		9,795.30	9,795.30
Barre City	19931510	Former Goodyear Store		20,432.37	20,432.37

Attachment 4
Expenditures by Site - All Years Through June 2025
Motor Fuel

Site Location	Project #	PCF Site Name	PCF - 3rd Party	Remediation	Grand Total
Barre City	19941682	R&J Citgo		33,255.93	33,255.93
Barre City	19951841	Barre Shell (former Dave's Mini Mart)		3,602.84	3,602.84
Barre City	19992643	Stone's Service Center	664.43	57,119.26	57,783.69
Barre City	19992683	Johnson and Dix Bulk Plant		42,792.34	42,792.34
Barre City	20002757	Nichols Block		8,386.30	8,386.30
Barre City	20002811	former James Dente property		17,635.23	17,635.23
Barre City	20033157	Fisher Auto Parts		11,602.29	11,602.29
Barre City	20063611	Z's Northern Properties		761.25	761.25
Barre City	20073729	Elmer Property		13,718.25	13,718.25
Barre City	20114187	Irving Oil Bulk Plant		33,289.25	33,289.25
Barre City	20124345	North End Deli 114 BE4	584.81	531,532.91	532,117.72
Barre City	20164668	LLEDNEW, Inc		24,173.80	24,173.80
Barre City	20174689	Barre Jiffy Mart		35,453.11	35,453.11
Barre City	S2015356	Dailey Residence		1,465.00	1,465.00
Barre Town	19921337	Reynolds And Son Property	55,093.27	699,622.61	754,715.88
Barre Town	19931399	Ladds Motor Transfer		22,853.38	22,853.38
Barre Town	19951758	Former Pratt Farm		3,387.39	3,387.39
Barre Town	19982388	Quarry Hill Quik Stop		323,862.82	323,862.82
Barre Town	20053349	Pacetti Residence		14,719.40	14,719.40
Barre Town	20083853	East Barre Roundabout		5,984.08	5,984.08
Barre Town	20174697	Cameron's Garage		7,275.38	7,275.38
Barre Town	S2000451	Lafirria Residence		0.00	0.00
Barre Town	S2001441	Milan Residence		14,739.75	14,739.75
Barre Town	S2005052	Pacetti Property		19,660.40	19,660.40
Barton	19911051	D&C Transport		35,117.21	35,117.21
Barton	19911086	Butlers Bus Service	77,291.65	530,233.11	607,524.76
Barton	19931416	Maple Lane Nursing And Retirement Home	32,140.71	219,044.99	251,185.70
Barton	19961978	Barton Motors	15,938.49	591,157.36	607,095.85
Barton	19962082	Parkview Garage		19,697.30	19,697.30
Barton	19982458	Bickford Libby Residence		7,270.37	7,270.37
Barton	20012946	Croteau Property in Orleans Village	66,130.01	109,603.21	175,733.22
Barton	20043206	Crystal Lake Outlet	-1,525.44	13,797.04	12,271.60
Barton	20093911	Illuzzi Law Offices		0.00	0.00
Barton	20194830	Orleans One Stop Mini Mart #298		19,900.52	19,900.52
Barton	S2013063	Donna Geoffrey Residence		0.00	0.00
Belvidere	19931424	Tallmans Store		49,478.08	49,478.08
Bennington	19770008	* Tansitor Electronics Incorp		8,680.62	8,680.62
Bennington	19870042	Sage City Syndicate		291,553.29	291,553.29
Bennington	19921212	Pauls Fish Fry	67.30	459.25	526.55
Bennington	19921217	Martins Mini Mart		21,791.28	21,791.28
Bennington	19921255	Vt State Liquor Store		8,527.94	8,527.94
Bennington	19931420	C & R Getty		13,779.43	13,779.43
Bennington	19931555	Mount Anthony Union High School		10,616.39	10,616.39
Bennington	19941597	Fleming Texaco	2,068.38	72,910.28	74,978.66
Bennington	19941673	Sargents Short Stop		21,414.76	21,414.76
Bennington	19951748	Nemer Motors, Former Morrison Sales And		44,256.32	44,256.32

Attachment 4
Expenditures by Site - All Years Through June 2025
Motor Fuel

Site Location	Project #	PCF Site Name	PCF - 3rd Party	Remediation	Grand Total
Bennington	19951774	Ideal Fuels And Fence Co		14,775.19	14,775.19
Bennington	19951775	215 Benmont Ave, Former Haynes And Kane		957.62	957.62
Bennington	19951896	Bennington County Industrial Corp		3,755.30	3,755.30
Bennington	19962041	Willow Road Garage (Town of Bennington)		10,887.30	10,887.30
Bennington	19962067	Bennington College		0.00	0.00
Bennington	19972152	Johnsons Fuel Service Inc		12,043.84	12,043.84
Bennington	19972195	Hemmings Sunoco		33,260.77	33,260.77
Bennington	19972314	Robert Greene Inc		25,084.56	25,084.56
Bennington	19982334	Burgess Brothers Construction		3,271.61	3,271.61
Bennington	19982341	Tuttles True Value		7,011.41	7,011.41
Bennington	19982348	United Counseling Svces (frmr Wolfe Prop		6,262.83	6,262.83
Bennington	19982436	Westside Citgo		95,741.64	95,741.64
Bennington	19982470	Charlies Mobil		25,632.83	25,632.83
Bennington	19982482	Bennington Iron Works	3,716.60	28,352.17	32,068.77
Bennington	19982507	Morse Block		31,311.17	31,311.17
Bennington	19982547	Davey Oil		2,573.97	2,573.97
Bennington	19992612	Cumberland Farms #4006		9,547.35	9,547.35
Bennington	19992634	Apollo Industries/Johnson Fuels		4,463.50	4,463.50
Bennington	19992660	272 Ben Mont Ave.		0.00	0.00
Bennington	20002775	Kaplan Residence		19,948.80	19,948.80
Bennington	20012859	Bennington Fish Culture Station		42,141.89	42,141.89
Bennington	20012935	120 Benmont Ave		16,930.31	16,930.31
Bennington	20053341	Former Daniel Fager's Facility		72,348.49	72,348.49
Bennington	20063559	Bennington Town Offices		2,772.70	2,772.70
Bennington	20073681	Mincer's Market		18,485.15	18,485.15
Bennington	20083783	Bennington Heating & Cooling		6,999.87	6,999.87
Bennington	20093963	Bennington College Orchard C & E		1,234.70	1,234.70
Bennington	20104057	Vermont Roofing		27,219.93	27,219.93
Bennington	20104061	Alcaro Motors		6,051.17	6,051.17
Bennington	20104119	Apollo Fuel Former Bulk Plant		7,959.27	7,959.27
Bennington	20154603	Taraden B & B		1,287.24	1,287.24
Bennington	20174709	Bennington Museum Offsite Building		10,132.09	10,132.09
Bennington	20174725	BENNCO - former		19,435.01	19,435.01
Bennington	20204983	Apollo Fuels Bennington Station		33,956.10	33,956.10
Bennington	S2001184	Robert Sausville Residence		956.99	956.99
Bennington	S2002024	Sweet Residence		11,190.44	11,190.44
Bennington	S2012565	Roadside	282.88		282.88
Benson	19911079	Chestna Residence	8,251.22	4,714.35	12,965.57
Benson	19911136	Benson Country Store		5,583.49	5,583.49
Benson	19911162	Benson Village Store		8,013.79	8,013.79
Benson	19911166	Benson Town Garage		62,175.03	62,175.03
Benson	19972147	Peter's Country Store		43,788.89	43,788.89
Benson	20012916	Walker Farm		733.00	733.00
Berkshire	19890419	Bullis's Garage	3,600.00	147,137.40	150,737.40
Berkshire	19951804	Saint's Quick Stop		466,279.03	466,279.03
Berkshire	20204986	Johnston Residence		37,612.48	37,612.48

Attachment 4
Expenditures by Site - All Years Through June 2025
Motor Fuel

Site Location	Project #	PCF Site Name	PCF - 3rd Party	Remediation	Grand Total
Berkshire	S2019317	Johnston Residence		30,663.68	30,663.68
Berlin	19880219	Spillanes Petco		184,239.62	184,239.62
Berlin	19911036	Bowles Residence	1,563.74	858.70	2,422.44
Berlin	19911063	AOT Central Garage		18,024.47	18,024.47
Berlin	19921203	Vermont Shopping Center		112,396.67	112,396.67
Berlin	19921220	Former Capital Chrysler		77,189.89	77,189.89
Berlin	19921284	Central Vt Medical Center		28,644.29	28,644.29
Berlin	19921322	Crossway Motors, Inc		9,130.59	9,130.59
Berlin	19931466	Rossi Buick		34,572.02	34,572.02
Berlin	19941590	Tri-Town Sunoco		26,508.28	26,508.28
Berlin	19941690	Berlin Mobil Short Stop		50,829.83	50,829.83
Berlin	19951852	Perry Bulk Fuel Storage Facility		11,168.88	11,168.88
Berlin	19962114	Twin City Plaza		62,652.69	62,652.69
Berlin	19982558	Simons Berlin Store		10,590.11	10,590.11
Berlin	19992702	Steinman Property		0.00	0.00
Berlin	20063553	Maplewoods Store		64,508.08	64,508.08
Berlin	20063597	Courtesy Motors		17,634.78	17,634.78
Berlin	20194884	GMT		8,236.03	8,236.03
Berlin	S2000088	LaGue Mobil Home Park - Pam Day Residence		0.00	0.00
Bethel	19911058	Dean's Mobil		188,227.18	188,227.18
Bloomfield	S2003072	Kevin Kelley		13,095.08	13,095.08
Bolton	19982485	Bolton Peak Maintenance		137,220.10	137,220.10
Bolton	20002734	Bolton Valley Holiday Resort		4,393.02	4,393.02
Bolton	S2001360	Brian Fuller Residence		15,867.52	15,867.52
Bradford	19911093	Maska U.S.A.	95,508.10	28,305.27	123,813.37
Bradford	19951892	Former Bradford Oil		272,464.19	272,464.19
Bradford	20002787	Bradford Oil Storage Facility		403,028.88	403,028.88
Bradford	20023065	Peavey Apartment House		0.00	0.00
Bradford	20033111	ARC Mechanical Contractors Inc		8,491.20	8,491.20
Bradford	20094004	Bradford Mini Mart		27,312.84	27,312.84
Bradford	20134379	Bradford Auto Body and Auction House		19,223.60	19,223.60
Bradford	S2011446	Estate of George Huntington		25,000.00	25,000.00
Braintree	20033116	Zuefle Residence	1,775.50	2,434.27	4,209.77
Brandon	19870141	Wesco Gulf	52,325.83		52,325.83
Brandon	19890421	Torrey Tires, former Mac's Citgo		33,403.33	33,403.33
Brandon	19890454	Brandon Exxon		64,825.11	64,825.11
Brandon	19921242	Champlain Oil, former Brandon Jiffy Mart		40,241.03	40,241.03
Brandon	20083802	McDonough's Service Station	66,174.01	31,697.10	97,871.11
Brandon	20093954	Otter Valley Union High School		38,208.72	38,208.72
Brandon	20104065	Midway Mobil - Conant Square	3,068.75		3,068.75
Brandon	20124299	Wheldon Coal		22,291.76	22,291.76
Brandon	20134444	Brandon Town Hall		4,438.06	4,438.06
Brandon	20194898	Green Mountain Garage		11,776.86	11,776.86
Brandon	S2000159	Brandon Fuel		4,003.46	4,003.46
Brattleboro	19880195	Fleming Oil		354,868.05	354,868.05
Brattleboro	19890402	Brattleboro Texaco		360,653.80	360,653.80

Attachment 4
Expenditures by Site - All Years Through June 2025
Motor Fuel

Site Location	Project #	PCF Site Name	PCF - 3rd Party	Remediation	Grand Total
Brattleboro	19900482	Specialty Paperboard		216,090.73	216,090.73
Brattleboro	19900560	High Street		200,207.98	200,207.98
Brattleboro	19911005	Canal Street - Rice Oil	77.75	483,869.17	483,946.92
Brattleboro	19911059	Whetstone Brook		67,757.53	67,757.53
Brattleboro	19921258	C & S Wholesale Grocers Inc		28,803.00	28,803.00
Brattleboro	19921286	Abbott Block		1,206.00	1,206.00
Brattleboro	19931429	A L Tyler And Sons Inc	280.00	239,471.57	239,751.57
Brattleboro	19931523	Old Movie House		981.99	981.99
Brattleboro	19941623	Leader Beverage/Pepsi Cola		79,773.51	79,773.51
Brattleboro	19941647	Putney Rd - Rice Oil		682,827.00	682,827.00
Brattleboro	19941692	Lacroix Property		919.24	919.24
Brattleboro	19951793	Stafford Residence		307.00	307.00
Brattleboro	19951832	Fleming Texaco - Western Ave		10,854.29	10,854.29
Brattleboro	19951893	Gale Residence		2,035.00	2,035.00
Brattleboro	19951913	Coastal Saveway		24,803.77	24,803.77
Brattleboro	19962110	Brattleboro Salvage Inc-Triple T Truckin		4,587.39	4,587.39
Brattleboro	19972260	Exit One Sunoco		803.30	803.30
Brattleboro	19982372	Country News Distributors- Thermal House		8,067.35	8,067.35
Brattleboro	19992583	176 Main Street - Pliny Park		46,661.63	46,661.63
Brattleboro	19992663	Sonnys Sunoco		3,419.84	3,419.84
Brattleboro	20012876	Kresges Auto (aka R C Fisher)		4,242.39	4,242.39
Brattleboro	20012906	Fleming Canal Street Texaco		22,937.97	22,937.97
Brattleboro	20012930	Brattleboro Memorial Hospital		18,916.48	18,916.48
Brattleboro	20033107	WKVT Radio		10,158.47	10,158.47
Brattleboro	20053442	Former Thomas Garage		19,198.46	19,198.46
Brattleboro	20063471	Planet Gas (Fmr Western Ave Neighbors)		16,930.90	16,930.90
Brattleboro	20093929	233 Elliot Street		14,618.20	14,618.20
Brattleboro	20104139	Former Crystal Ice & Fuel Company		3,014.73	3,014.73
Brattleboro	S1998339	Curtin (fmr Elinsky) Residence		0.00	0.00
Brattleboro	S2000476	Steven Macie		0.00	0.00
Brattleboro	S2001008	Thomas St John Property		5,362.84	5,362.84
Brattleboro	S2001126	Robert Banford Residence		2,892.22	2,892.22
Bridgewater	19961951	Bridgewater Corner Store	1,772.44	161,066.08	162,838.52
Bridgewater	S2001102	Hickory Residence	256.00	9,896.08	10,152.08
Bridport	19921234	Boise's Citgo Mini Mart		169,322.03	169,322.03
Bridport	20083795	Pratt's Store		435,610.44	435,610.44
Brighton	19951925	Brighton Garage		134,864.82	134,864.82
Brighton	19962111	Former Service Station #1143		144,510.40	144,510.40
Brighton	19972170	Island Pond Irving Mainway		1,665.34	1,665.34
Bristol	20043181	Bristol Flats	5,360.59	520.00	5,880.59
Bristol	20245483	Morrissey Residence	26,456.93		26,456.93
Brookfield	20023060	Hammond Residence		16,701.96	16,701.96
Brookfield	S2003022	Vernica Poulen (Allen Residence)		1,950.75	1,950.75
Brownington	19962039	Brownington General Store		90,225.28	90,225.28
Brownington	19962039A	Brownington General Store		0.00	0.00
Brownington	20012875	Evansville Trading Post		51,626.80	51,626.80

Attachment 4
Expenditures by Site - All Years Through June 2025
Motor Fuel

Site Location	Project #	PCF Site Name	PCF - 3rd Party	Remediation	Grand Total
Burke	20104054	Burke Mountain Academy		10,486.01	10,486.01
Burlington	19870146	Spillanes Petco		41,299.35	41,299.35
Burlington	19890386	Wesco Oil - Former Rotary Gulf	78,150.08	469,691.08	547,841.16
Burlington	19890418	UVM Centennial Field		102,846.20	102,846.20
Burlington	19890455	Independent Foods	452.40	512,109.71	512,562.11
Burlington	19900491	former Don Cobb's Quality Used Cars/safe		5,725.11	5,725.11
Burlington	19911069	Rosetti Property (former)		51,699.84	51,699.84
Burlington	19921248	Old Pease Grain Property		9,841.44	9,841.44
Burlington	19941565	Message Center		6,290.05	6,290.05
Burlington	19941676	Handy's Texaco		269,595.59	269,595.59
Burlington	19941722	Spillanes Texaco		36,503.27	36,503.27
Burlington	19941737	Sketchley Services Inc		4,606.26	4,606.26
Burlington	19941740	Tamarack Automotive		70,360.14	70,360.14
Burlington	19951877	Simon's Downtown Quick Stop	57,140.92	603,987.37	661,128.29
Burlington	19960146	Spillanes Petco		182,346.09	182,346.09
Burlington	19972311	E. B. Taft School		-9,015.38	-9,015.38
Burlington	19982418	Cumberland Farms #4018		35,147.39	35,147.39
Burlington	19982467	former Ralph's Foreign Auto	28,096.34	19,758.06	47,854.40
Burlington	19982521	A and D Automotive		4,996.27	4,996.27
Burlington	19992591	Former St. Johnsbury Trucking		73,473.24	73,473.24
Burlington	19992592	Burlington Public Works Garage	2,626.25	86,402.22	89,028.47
Burlington	19992711	Salvation Army		2,683.12	2,683.12
Burlington	20002740	Ethan Allen Mobil		328,453.91	328,453.91
Burlington	20002755	Pearl Street Mobil		6,357.60	6,357.60
Burlington	20002788	North Beach Maintenance Facility		16,763.08	16,763.08
Burlington	20002795	Hamlin Residence		40,549.35	40,549.35
Burlington	20002801	City Market - former Police Dept.		14,915.75	14,915.75
Burlington	20002827	266 Champlain St		58,442.06	58,442.06
Burlington	20002829	Dirmaier Residence		0.00	0.00
Burlington	20012849	Howard Opera House		31,191.32	31,191.32
Burlington	20023034	Daly Residence		5,636.00	5,636.00
Burlington	20033138	former Kilburn & Gates Industries	1,321.05	2,541.05	3,862.10
Burlington	20043308	Phelps-Kinsey Residence		1,451.29	1,451.29
Burlington	20043311	151-161 St Paul		351,869.88	351,869.88
Burlington	20053357	Moran Plant		51,982.57	51,982.57
Burlington	20073738	Mansfield Professional Building	64,283.80	536,304.68	600,588.48
Burlington	20083882	14 Browns Court		14,624.51	14,624.51
Burlington	20093937	Riverside Beverage		634.68	634.68
Burlington	20124286	281 Pearl St		56,813.65	56,813.65
Burlington	20124348	351 Pine Street		88,867.49	88,867.49
Burlington	20134436	Young Residence		88,917.33	88,917.33
Burlington	20154577	Battery Street Extension		57,513.00	57,513.00
Burlington	20154607	Champlain Parkway		229,812.09	229,812.09
Burlington	20164618	Barrett's Trucking		17,855.55	17,855.55
Burlington	20164626	Champlain Farms Sunoco 60-B6		146,448.02	146,448.02
Burlington	20184820	Former Soda Plant		4,703.70	4,703.70

Attachment 4
Expenditures by Site - All Years Through June 2025
Motor Fuel

Site Location	Project #	PCF Site Name	PCF - 3rd Party	Remediation	Grand Total
Burlington	20194876	405 Pine Street		16,804.27	16,804.27
Burlington	20204949	Century 21 - Former Texaco	33,542.10	34,572.93	68,115.03
Burlington	20235276	505 Riverside Avenue		41,635.79	41,635.79
Burlington	20235375	Simon's Park Street Store & Deli		954.52	954.52
Burlington	S2000049	Kathy Fletcher Residence		5,856.37	5,856.37
Burlington	S2001110	Caretakers Cottage		8,710.63	8,710.63
Burlington	S2002140	Charlesbois		280.00	280.00
Burlington	S2003249	Lloyd Residence		6,893.00	6,893.00
Burlington	S2003306	Jean Reed Residence		1,475.00	1,475.00
Burlington	S2009421	O'Conner Property		0.00	0.00
Burlington	S2011900	Burlington Wastewater Treatment		18,211.09	18,211.09
Burlington	S2024629	Roadside		12,284.80	12,284.80
Cabot	19880201	Harrys Hardware		25,085.79	25,085.79
Cabot	19900624	Cabot Garage	8,355.96	6,086.47	14,442.43
Cabot	19982387	Cabot Town Garage		11,742.15	11,742.15
Cabot	19982573	Dereks Country Store	86,115.71	643,000.04	729,115.75
Cabot	20063615	Houston Farm		689.11	689.11
Cabot	S1999099	Ed Cruz residence		5,598.75	5,598.75
Cabot	S2014587	Christensen Residence		10,569.89	10,569.89
Cabot	S2015360	Roadside		3,872.00	3,872.00
Calais	19921283	East Calais Store		166,118.42	166,118.42
Calais	19961945	Sheldon Residence (now Masland)	7,975.92		7,975.92
Calais	20023035	Himes Property		4,932.69	4,932.69
Calais	20174737	Stanley King Morse Farm		13,415.10	13,415.10
Calais	S2000356	David Fellows Residence		0.00	0.00
Cambridge	19911049	Madonna Mobil		7,995.15	7,995.15
Cambridge	19941656	Cambridge Service Center		426,180.49	426,180.49
Cambridge	20053369	Tilton Property		5,216.60	5,216.60
Cambridge	20063342	Hobbs Residence		1,006.56	1,006.56
Cambridge	20124267	Jeffersonville Fire Station		95,351.99	95,351.99
Cambridge	S2001466	Garamella Property		15,700.66	15,700.66
Canaan	19770005	Ethan Allen Beecher Falls		56,551.63	56,551.63
Canaan	19972252	Noyes Express		117,971.66	117,971.66
Castleton	19870090	Castleton Library		190.99	190.99
Castleton	19900620	Former (Hydeville) Hutchins Fuel		22,040.07	22,040.07
Castleton	19941626	Hutchin And White Fuels	52.65	92,852.42	92,905.07
Castleton	20002814	Bamforth Residence	209.80	0.00	209.80
Castleton	20164669	Castleton Tenney Brook		7,596.22	7,596.22
Castleton	S2015140	McMahon Residence		1,298.00	1,298.00
Cavendish	19951909	Atherton Mill (former Cavendish Lumber)		5,168.27	5,168.27
Cavendish	19972184	Former Cota & Cota Proctorsville Bulk Fa		3,019.20	3,019.20
Charleston	19982512	Danes Store		15,288.63	15,288.63
Charleston	20053354	West Charleston Town Garage		320,682.95	320,682.95
Charleston	20073718	West Charleston Contaminated Wells	46,275.98	215,713.10	261,989.08
Charleston	20184755	Lynwood Crown Farm		19,109.63	19,109.63
Charlotte	19900515	Spears Corner (formerly Marble's) Store	9,053.60	95,908.45	104,962.05

Attachment 4
Expenditures by Site - All Years Through June 2025
Motor Fuel

Site Location	Project #	PCF Site Name	PCF - 3rd Party	Remediation	Grand Total
Charlotte	19931506	Cedar Beach	7,596.50	195.00	7,791.50
Charlotte	19931540	Charlotte Berry Farm		2,185.75	2,185.75
Charlotte	19972189	Nordic Farm		79,848.88	79,848.88
Charlotte	19972310	Spears Service Center		47,921.24	47,921.24
Charlotte	S2003209	Charlotte Masonic Lodge		1,705.05	1,705.05
Charlotte	S2003414	Yven Plouffe Farm		17,788.20	17,788.20
Charlotte	S2021257	Old Charlotte Dairy		36,374.46	36,374.46
Charlotte	S2022209	Shelburne Vineyard		23,629.59	23,629.59
Chelsea	19911014	Campbell's Garage	92,475.80	462,882.47	555,358.27
Chelsea	19911167	Uphams Store	5,564.72	101,941.09	107,505.81
Chelsea	19931497	Chelsea Public Water Well		82,780.09	82,780.09
Chelsea	19992580	Green Mt Diesel (former Dubois Trucking)		44,883.70	44,883.70
Chelsea	20174740	Chelsea Pizza and Deli		10,825.58	10,825.58
Chester	19870041	Scott Hinckley (former Les Allen Garage)		23,806.95	23,806.95
Chester	19870176	Chester Tire Center		81,580.60	81,580.60
Chester	19911026	Twin State Fuels - R.B. Erskine Grain St		10,626.06	10,626.06
Chester	19921204	Gassetts - Stoddard	14,724.57		14,724.57
Chester	19941731	Soap Shed Laundromat		44,921.41	44,921.41
Chester	19982538	Miller's General Store	7,690.81	465,927.24	473,618.05
Chester	20002813	Gagnon Residence		0.00	0.00
Chester	20022992	Sweet Residence		6,820.79	6,820.79
Chester	20164644	Vermont Foam		9,685.74	9,685.74
Chester	20164678	Former Chester Jiffy Mart		11,606.13	11,606.13
Chester	S2000123	Chris Winnicki Residence		0.00	0.00
Chester	S2003084	Patsy and Leon Holton		4,569.45	4,569.45
Chester	S2006456	John Hennessey Property		634.18	634.18
Chester	S2016005	Vermont Foam		59,895.47	59,895.47
Chittenden	19982517	Wooden Barrel Country Store		566,926.65	566,926.65
Clarendon	19900532	Judy & Jorgy's	506,042.48	1,229,082.60	1,735,125.08
Clarendon	20002807	Billings Property		0.00	0.00
Clarendon	20012873	Mill River Condos		8,951.78	8,951.78
Colchester	19870068	Village Beverage		780,467.74	780,467.74
Colchester	19900487	AOT Baldwin (Smith's Petroleum)		273,810.84	273,810.84
Colchester	19900525	Champlain Oil Co. (Lake Shore Citgo)		3,491.44	3,491.44
Colchester	19900621	Hershberg		128,755.64	128,755.64
Colchester	19911004	Mary's Market		421,138.29	421,138.29
Colchester	19911029	Hilltop Texaco		370,787.40	370,787.40
Colchester	19911062	Sunny Hollow Quick Stop		140,739.24	140,739.24
Colchester	19951868	St Michaels College - Senior Hall		178,892.30	178,892.30
Colchester	19972292	Lews Corner Store		87,524.51	87,524.51
Colchester	19982559	FW Whitcomb Quarry		29,589.32	29,589.32
Colchester	20063473	St Michaels College - Joyce Hall		14,658.00	14,658.00
Colchester	20114194	Cumberland Farms (Route 15 ROW)	8,607.13		8,607.13
Colchester	20164633	Champlain Chiropractic		81,543.62	81,543.62
Colchester	S2003086	Donna Bombard Residence		7,588.90	7,588.90
Colchester	S2004030	Bernie Stone Residence		0.00	0.00

Attachment 4
Expenditures by Site - All Years Through June 2025
Motor Fuel

Site Location	Project #	PCF Site Name	PCF - 3rd Party	Remediation	Grand Total
Colchester	S2024244	Residence		36,025.10	36,025.10
Colchester	S2024514	roadway/roadside		15,267.68	15,267.68
Concord	20083775	North Concord General Store		655,808.22	655,808.22
Concord	S2019153	Reeves Well	414.20		414.20
Corinth	19972300	East Corinth General Store	2,697.37	606,746.41	609,443.78
Corinth	19972321	Bartlett Residence		5,107.99	5,107.99
Corinth	19982504	Martins Old Country Store	188.90	44,678.79	44,867.69
Cornwall	19972165	Burnham Residence	3,198.16	3,848.56	7,046.72
Cornwall	20002773	former Ringeys Garage (Fenn Residence)		23,223.08	23,223.08
Cornwall	20022949	Isham Property		6,944.13	6,944.13
Coventry	19931449	Berkewitz Transport		11,309.15	11,309.15
Craftsbury	19900580	Sterling College		323.61	323.61
Craftsbury	20083801	Common View Storage/Craftsbury Cor Store		34,649.91	34,649.91
Craftsbury	S2011747	Pete's Greens		17,813.36	17,813.36
Danby	19921281	Former Morrisseys Merchantile		9,856.09	9,856.09
Danby	19972253	Danby Four Corners Store		3,654.98	3,654.98
Danby	20033112	Smokey House Center - Cottage Property		4,643.73	4,643.73
Danville	19921262	Calkins Excavating		11,544.60	11,544.60
Danville	19921351	Dunbar Property		20,092.36	20,092.36
Danville	19941582	Joes Pond Country Store		251,192.11	251,192.11
Danville	20023070	Halstead Residence		331.11	331.11
Danville	20053439	Stewart Property		2,510.38	2,510.38
Danville	S2000202	Mitchell Residence		0.00	0.00
Danville	S2001109	Pelletier Residence		21,671.66	21,671.66
Danville	S2011490	Roadside	48,905.28		48,905.28
Danville	S2024505	Joe's Pond		6,072.07	6,072.07
Derby	19770196	Citizens Utilities Pine Hill Warehouse		35,619.58	35,619.58
Derby	19941616	Derby Corner Mini Mart		35,052.50	35,052.50
Derby	19951811	Dons' Auto		80,210.79	80,210.79
Derby	19951881	Ammex Tax And Duty Shop In Derby Line		9,088.83	9,088.83
Derby	19962077	Derby Trailer Park		2,957.14	2,957.14
Derby	19992581	Derby Line Mainway Irving	1,317.00	775,128.78	776,445.78
Derby	20002842	Marsh Residence		0.00	0.00
Derby	20033092	Jeness Residence		13,540.76	13,540.76
Derby	20033120	Spates property		1,341.95	1,341.95
Derby	20073639	Fred's Plumbing & Heating - Bulk Storage		86,378.51	86,378.51
Derby	20134390	Derby Short Stop Mobil		20,177.30	20,177.30
Derby	S2000212	Don Keenan Property		0.00	0.00
Dorset	19911030	Tron Residence	120.00		120.00
Dorset	19951895	Dorset Town Garage		16,667.85	16,667.85
Dorset	19951914	South Dorset General Store		140.00	140.00
Dorset	20012923	Citron Property		6,213.79	6,213.79
Dorset	20023007	Robbins Property		11,123.43	11,123.43
Dorset	S2015529	Comollo Residence	1,252.90		1,252.90
Dover	19921238	Dover Town Garage		52,103.71	52,103.71
Dover	19941657	East Dover Fire Dept		7,867.41	7,867.41

Attachment 4
Expenditures by Site - All Years Through June 2025
Motor Fuel

Site Location	Project #	PCF Site Name	PCF - 3rd Party	Remediation	Grand Total
Dover	19962060	Christys Market North		237,308.21	237,308.21
Dover	19982534	Christys Market South		126,387.67	126,387.67
Dover	19982551	Red Crickett Inn		2,578.13	2,578.13
Dover	20063523	Moulton Residence	1,697.34		1,697.34
Dover	20063587	Dover Wells	15,305.78	4,538.82	19,844.60
Dummerston	19931422	West River Valley Market	492.20	366,665.76	367,157.96
Dummerston	19972278	Exit 4 Sunoco		8,329.95	8,329.95
Dummerston	19982523	Former After-The-Fall Property		3,597.63	3,597.63
Dummerston	20033095	VTrans Dummerston		130.00	130.00
Dummerston	S2000025	Calvin Farwell Residence		841.91	841.91
Duxbury	S2003416	Cherryholmes Residence		17,678.57	17,678.57
East Montpelier	19870011	Dudley's Store	616,975.88	191,595.43	808,571.31
East Montpelier	19921330	Coca Cola Bottling		66,280.42	66,280.42
East Montpelier	19992620	Strong Property		3,083.00	3,083.00
East Montpelier	S2002389	Glottman Residence		3,760.06	3,760.06
Eden	19951883	Eden General Store		115,716.91	115,716.91
Eden	20022990	Schultz Residence		18,173.96	18,173.96
Enosburgh	19880281	Charlies Quick Stop	103,360.24	286,444.40	389,804.64
Enosburgh	19900598	Enosburg Mobil		193,606.32	193,606.32
Enosburgh	19921201	Former A. Brown Bulk Facility		34,662.26	34,662.26
Enosburgh	19941564	Pattees 108 Market	4,079.14	114,330.22	118,409.36
Enosburgh	19962069	Blouin Brothers Bulk Fuel Facility		32,089.40	32,089.40
Enosburgh	19962107	Kevin's Korner Market		77,423.69	77,423.69
Enosburgh	20002796	Former Desautels Trucking	284.00	15,280.16	15,564.16
Enosburgh	S2002074	Kevin Bellevue Residence		10,905.48	10,905.48
Essex	19900593	Fairgrounds Beverage		18,845.36	18,845.36
Essex	19921245	Essex Gulf (former Cracker Barrel Store)		14,424.52	14,424.52
Essex	19931476	McEwing Fuels		6,274.51	6,274.51
Essex	19941612	Essex Shopping Plaza		4,494.79	4,494.79
Essex	19941636	Marvins Market - Former		116,256.40	116,256.40
Essex	19941639	Grace United Methodist Church		7,098.38	7,098.38
Essex	19961961	Simon's Five Corners (fmr Essex Agway)		587,127.17	587,127.17
Essex	19961993	Road Res-Q		67,976.67	67,976.67
Essex	19972216	Ehlers Mobil	658.28	29,734.52	30,392.80
Essex	19982365	Corner Gas Store		10,656.21	10,656.21
Essex	19982430	Busheys Sunoco		378,053.34	378,053.34
Essex	19982473	Robinson Bulk		15,933.07	15,933.07
Essex	19982508	Kinaman Residence		4,050.49	4,050.49
Essex	19982553	Abrams Sunoco		50,253.33	50,253.33
Essex	20002756	Parks Residence	226.25	40.25	266.50
Essex	20033127	Taylor Residence		9,141.49	9,141.49
Essex	20073711	Building 620		0.00	0.00
Essex	20114179	Champlain Farms - Essex Gulf		849,823.11	849,823.11
Essex	20114186	Simon's Essex Center		6,103.79	6,103.79
Essex	20114242	Essex Discount Beverage		4,187.42	4,187.42
Essex	20164643	Essex Go Go		13,969.43	13,969.43

Attachment 4
Expenditures by Site - All Years Through June 2025
Motor Fuel

Site Location	Project #	PCF Site Name	PCF - 3rd Party	Remediation	Grand Total
Essex	20184783	Essex Center Maverick		22,786.25	22,786.25
Essex	20225086	Williston Jiffy Mart		31,831.32	31,831.32
Essex	S2002372	East Creek Condos	65.63		65.63
Essex	S2002413	Edward Duff		0.00	0.00
Essex Junction	20194836	Essex Junction Pocket Park		7,806.38	7,806.38
Essex Junction	20235236	Bushey 30 Main	42,676.29	25,836.03	68,512.32
Fair Haven	19921269	Fair Haven Mobil		92,825.40	92,825.40
Fair Haven	19961959	Stewarts Shop		223,807.99	223,807.99
Fair Haven	19982448	Fair Haven Truck Stop		4,360.13	4,360.13
Fair Haven	19982555	Showcase Video		19,869.40	19,869.40
Fair Haven	20002760	Sherman Allen Bulk Plant		52,202.93	52,202.93
Fair Haven	20053460	Fair Haven Smart Stop		3,399.00	3,399.00
Fair Haven	20053461	Burke Auto		9,747.04	9,747.04
Fair Haven	S2003083	Noah McDermott Property		158.00	158.00
Fairfax	19931467	Former Nan's Mobil		565,468.57	565,468.57
Fairfax	19951836	Minors Country Store	5,633.29	239,039.64	244,672.93
Fairfax	20073731	former KMC Auto		9,543.26	9,543.26
Fairfield	19941600	Old Hotel		140.00	140.00
Fairfield	19941713	Browns A B C		27,570.52	27,570.52
Fairfield	19951872	Stones Texaco		24,135.21	24,135.21
Fairfield	S2011121	Berard Farm		23,021.43	23,021.43
Fairlee	19921224	Estelle Blake Estate		717.28	717.28
Fairlee	19941572	Bonnie Oakes		32,932.27	32,932.27
Fairlee	19941654	Wings Market		13,018.96	13,018.96
Fayston	19951908	Reynolds Residence		30,709.94	30,709.94
Ferrisburgh	19870174	Northburg Store		8,656.71	8,656.71
Ferrisburgh	19911130	Palmers Garage		7,893.30	7,893.30
Ferrisburgh	19962088	Dock Doctors (former Little Otter Genera		49,124.11	49,124.11
Ferrisburgh	19972230	Jimmos Market		5,712.94	5,712.94
Ferrisburgh	20002771	Assembly of God Christian Center		5,107.52	5,107.52
Ferrisburgh	20012890	Reinhardt Residence		9,863.19	9,863.19
Ferrisburgh	20022998	Dedrick Property		3,188.13	3,188.13
Ferrisburgh	20063504	Devine Sales & Service		7,203.19	7,203.19
Ferrisburgh	S2000473	Michael Roberts Residence	1,422.90		1,422.90
Ferrisburgh	S2005447	Residence of Peg Kadima-Mazela		110.00	110.00
Fletcher	20093922	Naylor Residence	4,642.43	978.74	5,621.17
Franklin	19921274	Pierce Farm		3,518.00	3,518.00
Franklin	19941640	Lake Carmi Mobil	176,646.40	738,269.64	914,916.04
Franklin	19962079	Dick Wright Ford		151,350.41	151,350.41
Franklin	19971274	Pierce Farm	30,619.94		30,619.94
Georgia	19921256	Georgia Mobil		1,029,401.12	1,029,401.12
Georgia	19982569	Georgia Center Market		347,291.40	347,291.40
Georgia	20053378	Former Georgia (& Gaudette's) Market		95,406.52	95,406.52
Georgia	S2003089	Dean Residence		3,894.50	3,894.50
Georgia	S2007400	East End Quick Stop		15,487.05	15,487.05
Glover	19941633	Lake Parker Country Store		153,007.78	153,007.78

Attachment 4
Expenditures by Site - All Years Through June 2025
Motor Fuel

Site Location	Project #	PCF Site Name	PCF - 3rd Party	Remediation	Grand Total
Glover	20033110	Glover Community School		13,185.26	13,185.26
Glover	20073707	West Glover Ambulance		78,961.59	78,961.59
Glover	20083757	Conley Property		23,823.01	23,823.01
Grafton	19951910	Grafton Town Garage		1,052.14	1,052.14
Grafton	19972245	Sunoco Station-Grafton Village Garage		13,263.07	13,263.07
Grafton	19992657	Pollio Property		9,945.52	9,945.52
Grand Isle	19900554	A & B Beverage		13,551.77	13,551.77
Grand Isle	19931525	Grand Isle Store		26,556.52	26,556.52
Grand Isle	19962054	Chernesky Property	3,547.75	107,155.75	110,703.50
Grand Isle	20144469	Olson Property		2,610.31	2,610.31
Grand Isle	S2003133	Todd Pratt Camp		6,490.90	6,490.90
Granville	20104023	Former Granville Store		4,991.32	4,991.32
Granville	20154585	Gertrude Harris Property	562.19	6,824.56	7,386.75
Greensboro	20083837	Greensboro Garage	30,243.09	372,836.62	403,079.71
Greensboro	S2008213	Greensboro Town Garage		140.00	140.00
Guilford	19921218	Guilford Country Store	626.79	7,211.12	7,837.91
Guilford	19921254	Henry Transportation Inc		3,867.54	3,867.54
Guilford	19962056	Redlinger Property		9,692.43	9,692.43
Guilford	S1997328	N/A	17,310.51	751.79	18,062.30
Halifax	19951817	Halifax Town Garage		8,242.62	8,242.62
Hancock	19982383	Former Long Residence		540.00	540.00
Hancock	20083797	Hubbard's Store		5,305.99	5,305.99
Hardwick	19870082	Kwikstop	12.17	7,223.87	7,236.04
Hardwick	19880229	Hay's Texaco	209.69	882,253.41	882,463.10
Hardwick	19900490	Ed's Deli		109,181.03	109,181.03
Hardwick	19931369	Brochu's Citgo - Mill St		89,622.32	89,622.32
Hardwick	19941602	House Of Pizza		54,894.93	54,894.93
Hardwick	19941608	Perrys' Oil	29,757.42	1,403.00	31,160.42
Hardwick	19962091	Hardwick Motors Inc		35,623.51	35,623.51
Hardwick	19992671	Former Barcomb Auto Sales		38,284.78	38,284.78
Hardwick	20023008	Timerson Residence		6,524.67	6,524.67
Hardwick	20033093	Walker Residence		22,834.99	22,834.99
Hardwick	20134458	Jerome Property		68,720.05	68,720.05
Hardwick	20204916	Center for an Agricultural Economy		24,288.06	24,288.06
Hardwick	S1999433	VSECU Property		21,578.16	21,578.16
Hartford	19880210	Bergeron		27,669.14	27,669.14
Hartford	19890310	Quechee Mobil		152,687.02	152,687.02
Hartford	19890337	Ed's Sunoco		246,690.69	246,690.69
Hartford	19890437	Johnson & Dix	-2,242.66	70,794.74	68,552.08
Hartford	19890468	Town Of Hartford		29.55	29.55
Hartford	19900534	Bob's Service Center		12,396.87	12,396.87
Hartford	19911144	Mowers News Service		64,736.25	64,736.25
Hartford	19911171	Als Country Store		613.00	613.00
Hartford	19921191	Evans Fuel Mart		187,877.77	187,877.77
Hartford	19931412	Crossroads Store		520,396.93	520,396.93
Hartford	19941569	Thibideau Property		0.00	0.00

Attachment 4
Expenditures by Site - All Years Through June 2025
Motor Fuel

Site Location	Project #	PCF Site Name	PCF - 3rd Party	Remediation	Grand Total
Hartford	19951813	Quechee Inn		1,635.81	1,635.81
Hartford	19961947	Former Purcell Oil Co		253,700.73	253,700.73
Hartford	19982477	Hartford Bus Garage		4,048.46	4,048.46
Hartford	20002766	White River Texaco		4,967.56	4,967.56
Hartford	20002770	Hartford Oil Company		29,356.68	29,356.68
Hartford	20012921	Walkers Apartments		11,256.93	11,256.93
Hartford	20023049	Clifford Property		4,923.30	4,923.30
Hartford	20023067	Withington Estate		23,886.97	23,886.97
Hartford	20033122	Hotel Coolidge		5,579.60	5,579.60
Hartford	20033134	Steve's Mobil		193,917.62	193,917.62
Hartford	20033177	Twin State Fruit		1,360.00	1,360.00
Hartford	20063538	Quechee Jiffy Mart		1,306.58	1,306.58
Hartford	20083820	Ward Residence - 333 Baker Turn	5,448.50		5,448.50
Hartford	20093962	Blodgett Supply		6,827.33	6,827.33
Hartford	20094011	Prospect Street		24,162.94	24,162.94
Hartford	20104084	Former Socony Oil		26,144.59	26,144.59
Hartford	20194875	Jakes Market and Deli		25,746.68	25,746.68
Hartford	S1999268	Herbert Calef Residence		0.00	0.00
Hartford	S2000458	Bucklin residence		1,716.10	1,716.10
Hartford	S2014591	Marble Residence		4,901.24	4,901.24
Hartford	S2015034	Concepts NREC		12,434.72	12,434.72
Hartland	19951934	North Hartland Dry Kiln		3,081.51	3,081.51
Hartland	19982426	Varney Trucking		12,527.01	12,527.01
Hartland	20022963	Hartland Water Supplies	286,732.95	639,205.38	925,938.33
Hartland	20073659	Hartland Post Office Property		16,570.72	16,570.72
Hartland	20154596	Mike's Store		3,030.04	3,030.04
Hartland	S2000035	Bruce Jaycox Property		0.00	0.00
Hartland	S2001352	Alice White Residence		865.55	865.55
Highgate	19890317	Highgate Village Mobil		686,352.30	686,352.30
Highgate	19931372	Martins General Store		98,631.75	98,631.75
Highgate	19962062	Chevalier Drilling Co		4,814.00	4,814.00
Highgate	19982371	M And R Beverage	4,357.07		4,357.07
Highgate	20144557	Dexter Residence	3,739.96		3,739.96
Highgate	S2015138	Dostie Residence		10,543.90	10,543.90
Hinesburg	19911017	International Cheese (Saputo)	17,382.47	170,102.46	187,484.93
Hinesburg	19931409	Ballards Store (former)		123,561.56	123,561.56
Hinesburg	19931486	Hart And Mead Texaco	9,033.02	378,425.73	387,458.75
Hinesburg	19951795	Iroquois Manufacturing Co	149.40	444.75	594.15
Hinesburg	19961988	Lantman's IGA	414,565.71	694,005.86	1,108,571.57
Hinesburg	19961988A	Lantman's IGA		0.00	0.00
Hinesburg	19972248	Chittenden South Supervisory District		128,122.78	128,122.78
Hinesburg	19982480	Giroux Body Shop	4,789.74	164,389.12	169,178.86
Hinesburg	19992669	Eastwind Condominiums		4,372.56	4,372.56
Hinesburg	20002744	Haulenbeek Property / Baldwin Farm	407.58	63,251.71	63,659.29
Hinesburg	20053384	Habitat House		679.06	679.06
Hinesburg	20114211	Ben's Sandwiches		7,573.20	7,573.20

Attachment 4
Expenditures by Site - All Years Through June 2025
Motor Fuel

Site Location	Project #	PCF Site Name	PCF - 3rd Party	Remediation	Grand Total
Hinesburg	20114243	Hinesburg Short Stop		28,863.67	28,863.67
Hinesburg	S2002273	Priest Residence		305.00	305.00
Hinesburg	S2003421	Charland/Sweeney Residence		12,692.91	12,692.91
Hinesburg	S2015280	Konstanien Afanasyev Residence		6,407.98	6,407.98
Holland	19911135	Seguin Residence		9,528.98	9,528.98
Holland	19972137	Savelle Property	6,159.90	51,653.13	57,813.03
Hubbardton	19992605	Lake Hortonia Country Store		180,325.95	180,325.95
Hubbardton	20063511	Herber Residence		550.00	550.00
Huntington	19911124	Jacques Country Store	34,151.67	165,790.58	199,942.25
Huntington	19982337	Mountain View Treatment Center		0.00	0.00
Huntington	20023061	Beaudrys Store		280,276.51	280,276.51
Huntington	S2003415	Burt White Residence		6,282.77	6,282.77
Huntington	S2003441	Sam Norton Residence		3,315.87	3,315.87
Hyde Park	19962022	Lamoille Union High School		537,657.05	537,657.05
Hyde Park	19972192	Common Ground		0.00	0.00
Hyde Park	19982544	LaRose's market		3,607.30	3,607.30
Hyde Park	20033156	Germaine Residence	6,104.10	660.30	6,764.40
Irasburg	19911123	Irasburg General Store	10,837.56	1,259,462.54	1,270,300.10
Irasburg	19972191	Croteau Garage		255,334.36	255,334.36
Isle La Motte	19941591	Carsons Market	-600.00	1,610.00	1,010.00
Isle La Motte	19992621	Isle La Motte Country Store		23,680.58	23,680.58
Jamaica	19911007	Rawsonville	83,667.55	112,057.47	195,725.02
Jamaica	19911106	Kearley Fuels	7,288.31	331,697.22	338,985.53
Jamaica	19931493	Nichols Residence		7,667.95	7,667.95
Jamaica	19972307	Former Videgain Property	3,753.59	3,728.03	7,481.62
Jamaica	20073682	Gilman Residence		1,256.80	1,256.80
Jamaica	S2001001	George Perry Residence		2,230.64	2,230.64
Jay	19962083	Jay Peak		508,538.05	508,538.05
Jay	19972201	Former Charlotte Cote Property		958.80	958.80
Jericho	19880203	former Desso's (Jericho Ctr. Ctry Store)	19,657.87	112,696.97	132,354.84
Jericho	19941594	Chittenden Mills Beverage		119,884.18	119,884.18
Jericho	19951889	Big Johns Riverside Store		37,158.22	37,158.22
Jericho	19982489	Nadeau Residence	1,098.52	2,727.50	3,826.02
Jericho	19992720	Clark Truck Center		280.00	280.00
Jericho	20104087	Jericho Country Store		4,122.69	4,122.69
Jericho	20104091	Habif Residence		0.00	0.00
Jericho	S2007461	Weinberg Residence		420.00	420.00
Johnson	19870059	Sweet And Burt	35,834.75		35,834.75
Johnson	19870086	C H Stearns	27,510.65	55,027.02	82,537.67
Johnson	19880226	Village Citgo	3,736.94	150,101.22	153,838.16
Johnson	19900657	Johnson Town Garage		32,574.45	32,574.45
Johnson	19921235	Vermont Electric Coop		187,841.15	187,841.15
Johnson	19962025	Bradleys General Store		77,667.08	77,667.08
Johnson	20063536	Johnson Cold Springs	78,459.29		78,459.29
Johnson	20083764	DJs Corner Store		257,094.05	257,094.05
Johnson	20104124	Former Cyprus Industrial Minerals		122,337.53	122,337.53

Attachment 4
Expenditures by Site - All Years Through June 2025
Motor Fuel

Site Location	Project #	PCF Site Name	PCF - 3rd Party	Remediation	Grand Total
Johnson	S2003119	Robert Jaquish		14,276.78	14,276.78
Johnson	S2013469	Hooper Residence		4,757.95	4,757.95
Killington	19900610	Killington Auto Center (former Habro Mob		898,046.29	898,046.29
Killington	19931501	Summit Lodge	1,178,259.82	1,787,618.82	2,965,878.64
Killington	19941662	Water Wheel Trading Co		58,939.29	58,939.29
Killington	19951905	Killington Lower Maintenance Garage		27,978.28	27,978.28
Killington	19972203	The Deli At Killington		33,515.44	33,515.44
Killington	19982532	Killington Vehicle Maintenance		1,184.20	1,184.20
Killington	20104121	Pico Administration Building		275.70	275.70
Killington	20144540	Turn of the River Lodge		1,232.73	1,232.73
Kirby	20022964	Sanborn Residence		4,639.49	4,639.49
Leicester	19890429	Leicester General Store	19,213.50	116,923.21	136,136.71
Leicester	20073621	Stacey Residence	2,668.79		2,668.79
Leicester	S2003080	Kim Wideawake Residence		23,624.56	23,624.56
Lincoln	19951898	Vallemar Farm		9,703.32	9,703.32
Lincoln	19992689	Lincoln Town Garage		518.05	518.05
Lincoln	20022985	Strickholm Farm		2,668.03	2,668.03
Londonderry	19890443	Magic Mountain		83,910.33	83,910.33
Londonderry	19911027	Wileys Garage		25,120.07	25,120.07
Londonderry	19911061	Londonderry Auto		132,698.77	132,698.77
Londonderry	19951866	Route 100 And 11		13,067.75	13,067.75
Londonderry	19961995	Center Service Center		37,025.70	37,025.70
Londonderry	19962015	Londonderry Citgo	155,073.27	553,344.64	708,417.91
Londonderry	20144545	Foster Residence		5,856.37	5,856.37
Lowell	S2024345	Pond		6,524.25	6,524.25
Ludlow	19870098	Texaco Food Mart		36,171.28	36,171.28
Ludlow	19931500	Ludlow Mobil	10,034.23	246,387.39	256,421.62
Ludlow	19951891	Route 103 P C S		3,700.57	3,700.57
Ludlow	19962098	Willett Farm		124,252.88	124,252.88
Ludlow	20012858	Jewell Brook Mill		202,216.09	202,216.09
Ludlow	20114167	Ludlow Jiffy Mart		2,940.86	2,940.86
Ludlow	20154604	Williams Residence		3,162.17	3,162.17
Lunenburg	19900530	Lings Garage		400.00	400.00
Lyndon	19770015	Mardon Industries/Davis Property		5,395.93	5,395.93
Lyndon	19880254	Lyndonville Texaco (Nicks Gas & Go)	302,341.28	838,535.17	1,140,876.45
Lyndon	19911178	Lyndon Town Garage		8,395.33	8,395.33
Lyndon	19921265	Former Brooks Store		199,975.93	199,975.93
Lyndon	19941621	Caledonia Oil Service Station	25,593.54	200,116.35	225,709.89
Lyndon	19941643	Chamberlain Bus Service		37,239.90	37,239.90
Lyndon	19951803	Cumberland Farms - Lyndonville		345,242.14	345,242.14
Lyndon	19951904	Speedwell Gas		139,854.11	139,854.11
Lyndon	19972261	Lyndon Pit Stop Valero (Ville Garage)		476,000.47	476,000.47
Lyndon	19982350	Caledonia Airport		2,491.17	2,491.17
Lyndon	19982428	Jons Automotive		739,802.22	739,802.22
Lyndon	20012898	Yersel Residence		57,366.91	57,366.91
Lyndon	20114143	lot #155 Hemlock Lane		9,366.98	9,366.98

Attachment 4
Expenditures by Site - All Years Through June 2025
Motor Fuel

Site Location	Project #	PCF Site Name	PCF - 3rd Party	Remediation	Grand Total
Lyndon	20184801	Former Gensburg Property		23,814.66	23,814.66
Lyndon	S2024109	Roadside		888.29	888.29
Manchester	19900514	Heaslip Bulk Plant		7,828.53	7,828.53
Manchester	19921320	Manchester Gulf		16,853.01	16,853.01
Manchester	19931394	Maplefield's - Manchester/Hoard's Mobil		190,858.79	190,858.79
Manchester	19962033	Manchester Police Fire And Rescue		17,859.32	17,859.32
Manchester	19982518	Hand Chevrolet		7,725.47	7,725.47
Manchester	20023019	Four Winds Motel		14,363.22	14,363.22
Manchester	20043198	Northshire Book Store		8,400.80	8,400.80
Manchester	20043296	Vogeler Residence		0.00	0.00
Manchester	20093952	Real Sports		227,159.41	227,159.41
Manchester	20094007	St Pauls Catholic Church lot/ Dorr Oil		6,417.91	6,417.91
Manchester	20184789	Manchester Dunkin Donuts/Tenney Brook		14,867.66	14,867.66
Manchester	20204975	Mac's Manchester		33,190.85	33,190.85
Manchester	S2000434	Burr and Burton High School		3,560.79	3,560.79
Marlboro	19911042	Craft's Country Store	20,638.34	50,565.66	71,204.00
Marlboro	19931556	Hogback Mountain		3,527.90	3,527.90
Marlboro	20194889	3000 Higley Road		13,610.29	13,610.29
Marshfield	19972179	Corner Brook Store - Frm Starch Factory		44,643.16	44,643.16
Marshfield	19982453	Village of Marshfield - Rt 2 & Cabot Rd	1,525.40	12,573.82	14,099.22
Marshfield	20022970	Carris Residence	982.12	20,676.80	21,658.92
Middlebury	19870032	Daytons Store	139,750.65	8,971.24	148,721.89
Middlebury	19870057	Court Street (Champlain Farms Texaco)		264,384.50	264,384.50
Middlebury	19900608	Lackards/Middlebury Mobil		161,640.35	161,640.35
Middlebury	19911043	Vocational Center		34,111.11	34,111.11
Middlebury	19911089	Former Hendy Brothers		15,664.52	15,664.52
Middlebury	19911159	Agway Middlebury		138,502.49	138,502.49
Middlebury	19921326	Otter Creek Bakery		5,708.71	5,708.71
Middlebury	19931371	Betourneys Market	1,800.00	139,613.25	141,413.25
Middlebury	19941665	Village Court Plaza		60,420.36	60,420.36
Middlebury	19962028	Middlebury Beef And Grocery Supply		44,041.42	44,041.42
Middlebury	19972182	Paquette Self Storage		54,681.05	54,681.05
Middlebury	19972223	Middlebury Exxon		115,563.08	115,563.08
Middlebury	19982362	Middlebury Town Garage		83,181.87	83,181.87
Middlebury	19982468	McGraths Sunoco		276,340.08	276,340.08
Middlebury	19982471	Middlebury Citgo		49,648.14	49,648.14
Middlebury	19982496	Middlebury College		4,633.84	4,633.84
Middlebury	20002735	Middlebury Apt.	1,523.74	0.00	1,523.74
Middlebury	20002786	former Tucker Residence		11,025.71	11,025.71
Middlebury	20012936	Middlebury Mobil		121,155.46	121,155.46
Middlebury	20043302	Palmer Spring Waterworks		12,305.39	12,305.39
Middlebury	20063519	Randys Service Station		35,519.56	35,519.56
Middlebury	20073685	Sprague Energy Terminal		63,955.16	63,955.16
Middlebury	20073704	Lower Residence		3,707.44	3,707.44
Middlebury	20174701	Middlebury Natural Foods Cooperative		21,786.95	21,786.95
Middlesex	19870022	Middlesex Country Store	24,600.51	159,295.03	183,895.54

Attachment 4
Expenditures by Site - All Years Through June 2025
Motor Fuel

Site Location	Project #	PCF Site Name	PCF - 3rd Party	Remediation	Grand Total
Middlesex	20053410	Holmsten Property		8,276.18	8,276.18
Middletown Springs	19911170	Parkers Service Station		27,463.51	27,463.51
Middletown Springs	19972258	Grants Village Store	6,057.58	1,916.81	7,974.39
Milton	19890344	Atlantic Service Station		33,361.52	33,361.52
Milton	19900494	Rowley Fuels	15,619.44	437,680.37	453,299.81
Milton	19900504	Milton General Store		349,847.64	349,847.64
Milton	19911024	Route 7	98,766.99	10,835.20	109,602.19
Milton	19921241	Former Arrowhead Body Shop	141.60	148,377.08	148,518.68
Milton	19921307	Martys Mobil		18,027.10	18,027.10
Milton	19931456	Milton Midtown Mobil		20,819.42	20,819.42
Milton	19982463	Milton Beverage Warehouse	5,127.39	12,868.72	17,996.11
Milton	20023026	Sabo Residence		4,610.76	4,610.76
Milton	20174712	Former Advanced Towing		13,372.04	13,372.04
Milton	20204958	Jolley Redwood Plaza		50,827.63	50,827.63
Milton	S2002329	Tina Terry Residence		8,358.35	8,358.35
Milton	S2003347	Sperling Property		15,897.21	15,897.21
Milton	S2010276	LaFond Residence		0.00	0.00
Monkton	19911020	Monkton Ridge	96,965.34	32,132.13	129,097.47
Monkton	19961958	Lavallee Residence	3,567.86		3,567.86
Monkton	19961998	Wisowaty Residence	5,316.70	2,830.99	8,147.69
Monkton	19972183	Monkton General Store	39,900.14	120,438.20	160,338.34
Monkton	19982331	Parks Farm (former Crossview Farm)		18,618.72	18,618.72
Monkton	S2004258	Tracy Clark Property		18,664.44	18,664.44
Montgomery	19880230	D&D Deli & Redemption (former Cota's)		145,349.61	145,349.61
Montgomery	19941689	Sylvesters Store		34,463.44	34,463.44
Montgomery	19982478	The Sticks Country Store - Frmr Bradley'		27,506.83	27,506.83
Montgomery	20184793	Jolley Montgomery		182,727.30	182,727.30
Montpelier	19911006	Pierce Mobil	98,387.17	66,388.42	164,775.59
Montpelier	19911009	Simon's Montpelier (Frmr Bob's Deli)		331,631.57	331,631.57
Montpelier	19911010	Berlin and River St.	203,989.93	123,017.53	327,007.46
Montpelier	19911108	Vt College Of Norwich		84,244.54	84,244.54
Montpelier	19921239	Capital Plaza		10,706.85	10,706.85
Montpelier	19921277	Capital Deli (Shell)		1,023,804.34	1,023,804.34
Montpelier	19931411	Sarducci's, frmr Great American Salvage		36,244.10	36,244.10
Montpelier	19931478	Jacobs Property	1,405.50		1,405.50
Montpelier	19931541	Bethany Congregational Church		4,639.42	4,639.42
Montpelier	19961953	Uttons' Muffler		2,857.16	2,857.16
Montpelier	19962014	Carriveaus Gulf	5,549.26	9,985.83	15,535.09
Montpelier	19962045	Former Capital City Cleaners		1,182.84	1,182.84
Montpelier	19962085	Perrys Service Station		120,814.84	120,814.84
Montpelier	19972279	Parker Quik Stop		34,539.29	34,539.29
Montpelier	19982419	Bobs Sunoco		4,370.80	4,370.80
Montpelier	19992675	Thrasher Residence		545.19	545.19
Montpelier	19992682	Paull Residence		1,313.15	1,313.15
Montpelier	19992692	Cumberland Farms #4024	8,268.47	200,040.78	208,309.25
Montpelier	20002752	Heney Family Building		5,871.19	5,871.19

Attachment 4
Expenditures by Site - All Years Through June 2025
Motor Fuel

Site Location	Project #	PCF Site Name	PCF - 3rd Party	Remediation	Grand Total
Montpelier	20012884	Northlight Studio Press		4,758.25	4,758.25
Montpelier	20022960	Tisdale Property		12,543.12	12,543.12
Montpelier	20023012	Reed Property		4,499.47	4,499.47
Montpelier	20033108	Walker Motors Ford		118,835.76	118,835.76
Montpelier	20043218	Sherwin Williams		41,656.36	41,656.36
Montpelier	20063552	Montpelier Public Works Dept.		3,490.46	3,490.46
Montpelier	20073677	Taylor Parking Lot		144.08	144.08
Montpelier	20083880	State Street Gulf	2,842.33		2,842.33
Montpelier	20124278	Capital City Laundromat		3,609.80	3,609.80
Montpelier	20194866	Montpelier Jiffy Mart		30,159.75	30,159.75
Montpelier	20215022	Capitol Dry Cleaners		16,198.36	16,198.36
Montpelier	S2003096	Trading Post		3,797.80	3,797.80
Montpelier	S2015274	VT Land Trust Property		4,956.08	4,956.08
Montpelier	S2019291	Bridge Project		21,462.59	21,462.59
Montpelier	S2023742	roadway/roadside		659.41	659.41
Moretown	19900588	Moretown General Store		388,205.41	388,205.41
Moretown	19962118	Town Of Moretown Garage		8,718.74	8,718.74
Moretown	20043207	Moretown Post Office		20,427.37	20,427.37
Moretown	20134402	Zschau Residence		79,962.34	79,962.34
Moretown	20164680	Schultz Residence		0.00	0.00
Morgan	20023054	Tradewinds		42,921.54	42,921.54
Morristown	19900505	Morrisville Mobil		28,747.05	28,747.05
Morristown	19911121	Sweet And Burt		37,923.72	37,923.72
Morristown	19921200	Tomlinsons Market		3,445.01	3,445.01
Morristown	19931469	Morristown Corner Store		234,027.97	234,027.97
Morristown	19961962	Lakeside Garage		26,793.00	26,793.00
Morristown	19972218	Macs Auto Care		8,071.40	8,071.40
Morristown	19982566	A O T Railroad Garage		5,028.51	5,028.51
Morristown	20002741	Stowe Oil Co		304,837.32	304,837.32
Morristown	20012913	Dexter Property		14,536.55	14,536.55
Morristown	20022972	Godfrey Property		5,643.69	5,643.69
Morristown	20033155	Bornemann & Green Machine Shop		6,457.21	6,457.21
Morristown	20073663	Bourne's Bulk Plant		43,317.32	43,317.32
Morristown	20215068	Mac's-Morrisville-New Release		9,301.76	9,301.76
Morristown	S2002387	Bender Apartment Building		6,223.15	6,223.15
Mount Holly	19921276	Belmont General Store		311.50	311.50
Mount Holly	19951923	Ahlers Residence		130.00	130.00
Mount Holly	20083755	Belmont General Store		14,196.00	14,196.00
Mount Holly	S2001177	Wilson Residence		10,340.25	10,340.25
Mount Tabor	19962043	McLellans Garage		58,659.31	58,659.31
Mount Tabor	19972222	Danby Country Store		3,882.40	3,882.40
New Haven	19921251	New Haven Mobil/formerly MacIntyre Fuels	295,828.69	1,442,228.79	1,738,057.48
New Haven	19931477	7 And 17 Corner Store		439,876.28	439,876.28
New Haven	20043272	Dagenais Residence		2,107.46	2,107.46
Newark	20063527	Bald Hill Fish Hatchery		17,570.33	17,570.33
Newbury	19890368	H O Taylor Chevrolet		5,241.97	5,241.97

Attachment 4
Expenditures by Site - All Years Through June 2025
Motor Fuel

Site Location	Project #	PCF Site Name	PCF - 3rd Party	Remediation	Grand Total
Newbury	19951808	Jiffy Mart - Wells River		51,928.64	51,928.64
Newbury	19992610	Jays Place		61,105.19	61,105.19
Newbury	20215050	Allsop Property Trust		17,331.95	17,331.95
Newfane	19890453	Newfane Service Center	66,135.94	344,169.83	410,305.77
Newfane	19911031	South Newfane General Store		262.64	262.64
Newfane	19941669	Former Cray Oil		15,331.47	15,331.47
Newfane	19982391	Gallup Residence		268.30	268.30
Newfane	20002832	Gordon Residence		3,894.38	3,894.38
Newfane	S1996365	Flynn Residence		0.00	0.00
Newport City	19890300	Newport Mobil		5,000.14	5,000.14
Newport City	19921247	Row City		6,078.05	6,078.05
Newport City	19931387	Newport City Garage		20,798.23	20,798.23
Newport City	19941644	Jimmy's Quick Stop		144,462.61	144,462.61
Newport City	19961985	Newport Car Wash		34,182.90	34,182.90
Newport City	19961986	Former Orleans Candy Co/Rays Auto		34,077.95	34,077.95
Newport City	19962026	Hayes Ford		13,054.31	13,054.31
Newport City	19962071	Parker Block - Newport State Project		971.10	971.10
Newport City	19972329	Cumberland Farms #4001	14,492.17	57,575.12	72,067.29
Newport City	19982505	United Church Of Newport		2,876.40	2,876.40
Newport City	19982556	Newport Mini Mart		76,759.82	76,759.82
Newport City	20033125	former H P Hood Building	3,944.65	107,958.79	111,903.44
Newport City	20083792	Fred's Plumbing & Heating/D&C Transport		296,405.76	296,405.76
Newport City	20134454	Maplefields Newport (frmr One Stop MM)		38,465.31	38,465.31
Newport City	S1999435	Robert Smith Residence		0.00	0.00
Newport Town	20002742	Collins Residence		833.75	833.75
Newport Town	20033128	Raboin Farm		25,951.23	25,951.23
Newport Town	20063616	former Country Emporium		441,518.62	441,518.62
Newport Town	20073636	Newport Center Corner Store		198,488.98	198,488.98
Newport Town	S2015638	Scott Farm		3,534.90	3,534.90
North Hero	19900523	Tudhope Marine		506,720.87	506,720.87
North Hero	19911173	Robares Harbor Store		118,358.03	118,358.03
North Hero	S2002115	Christine Baldwin Residence		23,969.08	23,969.08
Northfield	19911103	Lemery Store		807,261.92	807,261.92
Northfield	19931451	Northfield Green	4,316.53	420,616.21	424,932.74
Northfield	19941720	Severy Residence		5,057.39	5,057.39
Northfield	19982432	Cumberland Farms #4002	123.61	89,140.62	89,264.23
Northfield	20012880	Gillespie Fuels		18,224.23	18,224.23
Northfield	20012897	Eastman Residence		25,166.84	25,166.84
Northfield	20033096	South Village Mobil	61,101.35	172,683.97	233,785.32
Northfield	20033101	Green Mountain Family Practice		25,687.62	25,687.62
Northfield	20114199	Northfield Gulf Station		38,116.22	38,116.22
Northfield	S2003065	The Guest House		5,957.73	5,957.73
Northfield	S2015659	Barbara Hill Residence		24,953.12	24,953.12
Northfield	S2016524	Demar Residence		21,111.07	21,111.07
Northfield	S2016562	Roadside		3,692.12	3,692.12
Norton	19931479	Lakeview Store		329,041.17	329,041.17

Attachment 4
Expenditures by Site - All Years Through June 2025
Motor Fuel

Site Location	Project #	PCF Site Name	PCF - 3rd Party	Remediation	Grand Total
Norton	20073654	Norton Gas		75,237.11	75,237.11
Norwich	19900599	Johnson And Dix		108,061.97	108,061.97
Norwich	19972254	Agway Norwich	48,246.73	54,896.24	103,142.97
Norwich	19982500	Braun Residence		3,834.43	3,834.43
Norwich	20002792	Dan and Whits General Store		5,845.10	5,845.10
Norwich	20002816	Miller Residence		3,772.06	3,772.06
Norwich	20144483	Former Norwich Agway Bulk Plant		47,788.28	47,788.28
Norwich	S2024130	Roadway of Exit Ramp		1,045.99	1,045.99
Orange	S2000125	Eric Relation Property		1,042.00	1,042.00
Orange	S2014023	Former OJ Country Store		8,001.88	8,001.88
Orwell	20022956	former Audet Farm - UST Area		26,860.24	26,860.24
Orwell	20023010	Riendeau Residence		5,869.33	5,869.33
Orwell	20063577	Orwell Gas-N-Go (Frmr Dundon Automotive)		106,420.51	106,420.51
Panton	20194897	Panton General Store		16,953.03	16,953.03
Pawlet	19931519	Loomis Trucking		6,124.64	6,124.64
Pawlet	19941596	Baker Residence	4,618.46	4,950.23	9,568.69
Pawlet	19982577	Mi-Laura Farm		5,204.66	5,204.66
Pawlet	20023029	Froehlich Residence		7,632.03	7,632.03
Pawlet	20023071	Chicken Alley	3,020.29	2,175.00	5,195.29
Pawlet	20033165	Sherman Property		34,380.37	34,380.37
Peacham	19992588	Bayley Hazen Store		1,134.54	1,134.54
Pittsfield	19972154	Demarsts Country Store		29,401.94	29,401.94
Pittsford	19880197	Logans Sunoco		11,347.99	11,347.99
Pittsford	19931392	Keiths Country Store		128,338.06	128,338.06
Pittsford	20002837	Pittsford Mill Apartments		31,921.97	31,921.97
Pittsford	20043289	E & D Auto Body		2,906.16	2,906.16
Pittsford	S2001363	Harvie Residence		6,250.01	6,250.01
Plainfield	19900552	Plainfield Auto Parts		3,149.52	3,149.52
Plainfield	19992714	Blodgetts Repair		8,408.58	8,408.58
Plainfield	20033105	McEntyre Residence		3,585.38	3,585.38
Plainfield	20073740	Goddard College - Sculpture Building		1,986.25	1,986.25
Plainfield	S1999096	June Nelson		0.00	0.00
Plymouth	19911155	Plymouth General Store		12,922.33	12,922.33
Pomfret	19972313	North Pomfret Store		0.00	0.00
Pomfret	19992670	Teago General Store		13,381.00	13,381.00
Pomfret	20093994	Clark Estate		52,893.04	52,893.04
Poultney	19911038	Poultney Auto Supply		2,544.60	2,544.60
Poultney	19931531	Main St Stewarts Shop		42,431.57	42,431.57
Poultney	19961977	Poultney BP/Exxon		11,191.79	11,191.79
Poultney	19962120	Former Healds Garage		35,330.80	35,330.80
Poultney	19982429	Bixbys		19,908.06	19,908.06
Poultney	20073653	Scribner Farm		17,051.05	17,051.05
Poultney	20174745	Poultney Waterline Project	5,907.60		5,907.60
Pownal	19890311	Village Market	12,144.03	876,520.05	888,664.08
Pownal	19962126	Tornabenes Auto		11,782.87	11,782.87
Pownal	20043202	348 Center Street	10,760.37	18,036.69	28,797.06

Attachment 4
Expenditures by Site - All Years Through June 2025
Motor Fuel

Site Location	Project #	PCF Site Name	PCF - 3rd Party	Remediation	Grand Total
Pownal	20114141	Quality Motors		2,112.72	2,112.72
Proctor	19911137	Lertolas Toyota		113,998.48	113,998.48
Proctor	19931373	Proctor High School		0.00	0.00
Proctor	20114161	OMYA Parcel 5B		11,998.50	11,998.50
Proctor	S2023774	Stearn's Rental Property		2,825.43	2,825.43
Putney	19911126	Mountain Pauls General Store	68,317.02	328,334.74	396,651.76
Putney	19951764	Bass Residence	27,202.50	5,852.60	33,055.10
Putney	19972309	Rods Mobil - Putney		5,703.95	5,703.95
Putney	19982439	Main Street Service Center		26,112.35	26,112.35
Putney	20073737	Wilson Wetland		8,104.41	8,104.41
Putney	20083776	Swirl		2,339.10	2,339.10
Putney	20093998	Putney Town Hall		0.00	0.00
Putney	S2003442	Brad Simmonds Residence		8,918.98	8,918.98
Randolph	19880215	Randolph Shell - WESCO Champlain Farms		54,250.15	54,250.15
Randolph	19951759	Marshall Arbo Property		3,385.41	3,385.41
Randolph	19961987	Tewksbury Store		9,945.09	9,945.09
Randolph	19972185	South End Auto	215,464.87	748.95	216,213.82
Randolph	19972255	New England Land Company		55,069.59	55,069.59
Randolph	19982380	Stagecoach Facility		111,918.40	111,918.40
Randolph	19982390	Washburns Laundromat		10,261.97	10,261.97
Randolph	19982406	Cumberland Farms - #4003		14,718.61	14,718.61
Randolph	20043210	Lyons Farm		12,814.04	12,814.04
Randolph	20053328	Rinkers Mobil		1,161.67	1,161.67
Randolph	20114210	Ferriter Oil Bulk Storage Facility		104,861.50	104,861.50
Randolph	S2000229	Holly Engel Residence		941.00	941.00
Randolph	S2015480	Roadside		6,754.65	6,754.65
Reading	19931376	Town of Reading	30,124.60	46,714.84	76,839.44
Reading	19972322	former Hammondsville Store		13,733.26	13,733.26
Reading	20033072	Ellis Residence		5,029.64	5,029.64
Readsboro	19951873	Readsboro Village Garage		145.39	145.39
Richford	19880218	Richford Quick Stop	106,765.58	523,987.68	630,753.26
Richford	19880247	Richford Shortstop		77,134.19	77,134.19
Richford	19911179	B & D Service Station	549.12	10,635.65	11,184.77
Richford	20002839	Sweat Comings		23,032.05	23,032.05
Richford	S2000064	Passman Residence		0.00	0.00
Richmond	19890457	Richmond Town Garage		13,659.38	13,659.38
Richmond	19900548	Lucky Spot		70,331.55	70,331.55
Richmond	19951847	Richmond Truck And Auto Repair		5,918.79	5,918.79
Richmond	20002731	Richmond Wastewater Treatment Plant		60,932.72	60,932.72
Richmond	20012853	Mayville Residence		10,033.43	10,033.43
Richmond	20053327	Richmond Mobil		11,758.84	11,758.84
Richmond	20083888	Herttua Residence		34,382.57	34,382.57
Ripton	20083765	Silver Towers Camp		33,029.52	33,029.52
Rochester	19962116	Parrishs' Mobil		36,049.99	36,049.99
Rockingham	19890415	Former Saxtons River Sunoco	37,667.17	471,711.21	509,378.38
Rockingham	19911070	Former Laware Sunoco		130,399.62	130,399.62

Attachment 4
Expenditures by Site - All Years Through June 2025
Motor Fuel

Site Location	Project #	PCF Site Name	PCF - 3rd Party	Remediation	Grand Total
Rockingham	19921214	Former Food And Fuel		42,512.55	42,512.55
Rockingham	19921267	Former White Mountain Paper Co	1,650.00	50,313.00	51,963.00
Rockingham	19931442	Village Mobil Service		105,052.27	105,052.27
Rockingham	19941580	D and R General Store		242,645.39	242,645.39
Rockingham	19951831	Fleming Texaco		3,062.15	3,062.15
Rockingham	19962076	Village Square Branch - Chittenden Bank		2,058.00	2,058.00
Rockingham	20184818	105 Westminster Road		47,156.76	47,156.76
Roxbury	19921225	Roxbury Country Store		2,970.68	2,970.68
Roxbury	20012894	Roxbury Union Congregational Church		6,384.49	6,384.49
Royalton	19900633	Royal Texaco		21,910.88	21,910.88
Royalton	19951933	Deerfield Property - Corner Mobil		33,007.54	33,007.54
Royalton	20144495	M&N Mini Mart		76,848.96	76,848.96
Royalton	S2001081	Sanders Property - Symancyk Residence		9,730.14	9,730.14
Royalton	S2010355	Nelson Lyford Property		1,776.00	1,776.00
Rutland City	19870105	West St. Corner Store (was Dart Mart II)		30,307.39	30,307.39
Rutland City	19890377	Bob's Texaco		46,039.79	46,039.79
Rutland City	19890384	Midway Oil		510,359.25	510,359.25
Rutland City	19890391	Rutland Mobil		111,402.49	111,402.49
Rutland City	19900500	Russell Corporation		2,896.70	2,896.70
Rutland City	19900541	J P Noonan	10,383.38	475,662.67	486,046.05
Rutland City	19900562	Rutland City Garage		23,032.41	23,032.41
Rutland City	19900643	Jiffy Mart		207,663.57	207,663.57
Rutland City	19911011	Foto-hut Property		80,098.18	80,098.18
Rutland City	19911056	Argent Limited	554.90	195,027.96	195,582.86
Rutland City	19911107	Duffy Coal Co		2,589.80	2,589.80
Rutland City	19921324	Mintzer Bros Inc		64,534.25	64,534.25
Rutland City	19931413	H A Eddy Oil Co/Irving Oil Mainway		29,299.51	29,299.51
Rutland City	19941562	Strong's Ave Stewarts Ice Cream		128,044.54	128,044.54
Rutland City	19941563	Grove St Stewarts Ice Cream		90,465.45	90,465.45
Rutland City	19941628	Downtown Basements		7,170.10	7,170.10
Rutland City	19941705	Speedi Lube		50,234.00	50,234.00
Rutland City	19941709	Rutland Short Stop		96,786.21	96,786.21
Rutland City	19941736	Rutland Gulf (former Dart Mini Mart)		13,007.07	13,007.07
Rutland City	19951760	West Street Mobil		300,143.20	300,143.20
Rutland City	19951771	Smith Buick/gmc Truck		7,423.13	7,423.13
Rutland City	19951879	Midway Oil		43,052.99	43,052.99
Rutland City	19951900	H-our Mart Inc	4,308.66	35,355.09	39,663.75
Rutland City	19961973	former Patches' Petroleum Bulk Storage	1,069.84	69,514.75	70,584.59
Rutland City	19962001	Ramada Inn (former Days Inn)		0.00	0.00
Rutland City	19962037	Chuck's Convenience Store		46,957.99	46,957.99
Rutland City	19962109	Merchants Row		4,228.86	4,228.86
Rutland City	19972276	Stewarts Food Mart(former)	332,734.49	158,064.48	490,798.97
Rutland City	19982385	Rutland Masonic Temple		0.00	0.00
Rutland City	19982469	Rutland Sunoco		62,116.10	62,116.10
Rutland City	19982506	Cragins Auto		20,600.26	20,600.26
Rutland City	19982563	Army Maintenance facility		10,779.95	10,779.95

Attachment 4
Expenditures by Site - All Years Through June 2025
Motor Fuel

Site Location	Project #	PCF Site Name	PCF - 3rd Party	Remediation	Grand Total
Rutland City	19992687	Tomasi Residence		14,810.08	14,810.08
Rutland City	20002840	Comfort Inn		58,135.13	58,135.13
Rutland City	20002848	Raymond Residence		3,059.83	3,059.83
Rutland City	20012852	Professional Park Condo Association		64,828.78	64,828.78
Rutland City	20012874	McGinnis Property		147,326.31	147,326.31
Rutland City	20033135	North East School		2,032.62	2,032.62
Rutland City	20033140	Suburban VT (Former Agway Bulk Plant)		16,386.78	16,386.78
Rutland City	20043204	Trolley Barn Square - JA Russell		45,910.44	45,910.44
Rutland City	20043262	Aldous Funeral Home		17,150.94	17,150.94
Rutland City	20073723	Rutland House Ltd		756.46	756.46
Rutland City	20083759	Melanson Company		11,089.04	11,089.04
Rutland City	20083854	Vermont Achievement Center		2,169.10	2,169.10
Rutland City	20104081	Rutland Fuel Company		116,576.85	116,576.85
Rutland City	20104122	Foster Property		59,586.82	59,586.82
Rutland City	20114216	SV Allen Post Street Bulk Facility		103,753.41	103,753.41
Rutland City	20124346	Citizens Bank Rutland		3,150.88	3,150.88
Rutland City	20134376	Marble Valley Regional Transit District		55,887.11	55,887.11
Rutland City	20154601	Bruno's Auto Repair	45,573.08	15,861.25	61,434.33
Rutland City	20174706	Rutland Country Store		15,187.43	15,187.43
Rutland City	20174739	Wendy's Restaurant		44,043.12	44,043.12
Rutland City	20204948	Tarr Property		38,025.67	38,025.67
Rutland City	20204957	Mac's Market		3,932.25	3,932.25
Rutland City	20215035	Mac's Market		13,378.69	13,378.69
Rutland City	S2002165	Tim Crossman Residence		14,342.15	14,342.15
Rutland City	S2002195	Steve Declue Property		11,315.71	11,315.71
Rutland City	S2010526	Foster and Wellness Property		18,226.46	18,226.46
Rutland City	S2018067	Cloer Property		2,077.13	2,077.13
Rutland Town	19900481	Flory Plaza		3,054.94	3,054.94
Rutland Town	19951798	Colonial Plumbing And Heating		38,006.23	38,006.23
Rutland Town	19951850	Kelly Residence		29,153.28	29,153.28
Rutland Town	19982389	Consolidated Freight		22,617.93	22,617.93
Rutland Town	19982433	Mall Mobil		26,076.11	26,076.11
Rutland Town	20033075	Granite Group Property (former Mal Tool)		4,633.56	4,633.56
Rutland Town	20043301	Fuel Stop	371,520.97	1,182,175.57	1,553,696.54
Rutland Town	20053340	Rosen and Berger Salvage	1,343.81		1,343.81
Rutland Town	20204936	Route 4 Jolley		34,857.21	34,857.21
Rutland Town	20215059	Rutland Sunoco - Rte 7		9,654.29	9,654.29
Ryegate	S2016566	Ryegate Associates		2,500.00	2,500.00
Saint Albans City	19880225	Leblancs Citgo		222,276.73	222,276.73
Saint Albans City	19890353	Joe Miller Gulf		95,953.96	95,953.96
Saint Albans City	19890374	Hood Dairy		1,809.58	1,809.58
Saint Albans City	19900605	Superior Muffler/Mobil		74,111.20	74,111.20
Saint Albans City	19911019	The Bay Store	17,652.20	517,346.72	534,998.92
Saint Albans City	19911074	Courthouse		130.00	130.00
Saint Albans City	19911075	S. Main St Grocery		111,011.56	111,011.56
Saint Albans City	19911110	St Albans Co-op Creamery		113,535.06	113,535.06

Attachment 4
Expenditures by Site - All Years Through June 2025
Motor Fuel

Site Location	Project #	PCF Site Name	PCF - 3rd Party	Remediation	Grand Total
Saint Albans City	19921195	R L Vallee Bulk Plant		29,784.18	29,784.18
Saint Albans City	19931470	Handy Dodge Toyota		85,770.38	85,770.38
Saint Albans City	19931517	Lake Street Texaco (Getty)		48,507.87	48,507.87
Saint Albans City	19941558	St. Albans Go Go (former Lesters)		119,039.03	119,039.03
Saint Albans City	19951906	S B Collins Bulk Facility	16,326.55	144,965.39	161,291.94
Saint Albans City	19962027	Office Quarters	438.17	213,264.69	213,702.86
Saint Albans City	19962036	D P W Garage		57,297.95	57,297.95
Saint Albans City	19972257	J&L Service Center		224,497.58	224,497.58
Saint Albans City	19972270	St Albans Colonial Mart		19,718.32	19,718.32
Saint Albans City	19972323	State Police Barracks		42,388.19	42,388.19
Saint Albans City	19982374	Mobil North		28,272.61	28,272.61
Saint Albans City	19992646	Clarence Brown Inc.		473,361.72	473,361.72
Saint Albans City	19992699	North Main Exxon		13,226.05	13,226.05
Saint Albans City	19992703	Grand Union Shopping Plaza		3,010.26	3,010.26
Saint Albans City	20002745	Pizzagalli (former CVPS) - St. Albans		8,418.48	8,418.48
Saint Albans City	20002831	Carlson Residence		4,541.01	4,541.01
Saint Albans City	20012845	Maquam Shore Market		485,140.83	485,140.83
Saint Albans City	20012909	Mac's Quick Stop		60,783.89	60,783.89
Saint Albans City	20022953	St Albans Exxon		300,852.31	300,852.31
Saint Albans City	20043283	Cobb Auto		1,084.89	1,084.89
Saint Albans City	20043313	Wagon Wheel Truck Plaza		27,737.16	27,737.16
Saint Albans City	20073739	Clarence Brown Aldis Street Bulk Plant		12,007.09	12,007.09
Saint Albans City	20093894	St. Albans Cooperative Creamery #4 UST		9,619.00	9,619.00
Saint Albans City	20114233	AmCare Ambulance former McEnany's Valco		11,630.81	11,630.81
Saint Albans City	20204973	former Town of St. Albans DPW Lot		11,410.68	11,410.68
Saint Albans City	S2002278	Jim Smith Sr Residence		2,251.01	2,251.01
Saint Albans City	S2014254	Americanadian property		8,734.24	8,734.24
Saint Albans City	S2024156	Stevens Brook		315.64	315.64
Saint Johnsbury	19890425	E H V Weidmann		52,390.63	52,390.63
Saint Johnsbury	19890433	Railroad St Texaco		14,841.38	14,841.38
Saint Johnsbury	19900513	St Johnsbury Irving - Western Ave		47,633.45	47,633.45
Saint Johnsbury	19911157	St Johnsbury Water & Sewer		15,163.81	15,163.81
Saint Johnsbury	19911169	Northern Petroleum - St J	270.36	175,652.32	175,922.68
Saint Johnsbury	19921292	Vinton Motors		16,072.68	16,072.68
Saint Johnsbury	19931390	Palmer's Dry Cleaners		2,570.22	2,570.22
Saint Johnsbury	19931407	Portland Street Valero (Bedards Mobil)		416,001.87	416,001.87
Saint Johnsbury	19931415	St. Johnsbury Subaru (former)		10,315.33	10,315.33
Saint Johnsbury	19931455	Go Go Mini Mart		2,760.03	2,760.03
Saint Johnsbury	19931549	Windshield World		88,032.74	88,032.74
Saint Johnsbury	19941573	Former Briggs Residence		5,709.90	5,709.90
Saint Johnsbury	19941684	Brown Electric		11,632.25	11,632.25
Saint Johnsbury	19962030	Gossco Inc (Goss Tire)		89,241.80	89,241.80
Saint Johnsbury	19972172	Rods Mobil	1,752.18	425,925.83	427,678.01
Saint Johnsbury	19972205	Former Portland Street Mini Mart		576,805.56	576,805.56
Saint Johnsbury	19972259	KFC - Former Quality Motors		9,885.87	9,885.87
Saint Johnsbury	19982451	Cumberland Farms #4012		29,644.13	29,644.13

Attachment 4
Expenditures by Site - All Years Through June 2025
Motor Fuel

Site Location	Project #	PCF Site Name	PCF - 3rd Party	Remediation	Grand Total
Saint Johnsbury	19982484	Lewis Oil Company		144,868.87	144,868.87
Saint Johnsbury	19992584	River Street Homes		7,030.50	7,030.50
Saint Johnsbury	19992664	former South Main Accessories		2,834.00	2,834.00
Saint Johnsbury	20002772	Discount Motors		32,907.46	32,907.46
Saint Johnsbury	20002791	Gold Crown Lanes		4,161.72	4,161.72
Saint Johnsbury	20002803	former St Johnsbury House		7,600.86	7,600.86
Saint Johnsbury	20002834	Laperle Property		3,907.53	3,907.53
Saint Johnsbury	20012857	Portland Street School		5,950.04	5,950.04
Saint Johnsbury	20012883	Yankee Traveler Motel		7,989.92	7,989.92
Saint Johnsbury	20012920	VT N E Regional Library		1,960.14	1,960.14
Saint Johnsbury	20012925	former Sears Building		15,010.35	15,010.35
Saint Johnsbury	20012929	Rent Way		3,263.55	3,263.55
Saint Johnsbury	20033166	Yerkes Property	8,721.05	15,078.20	23,799.25
Saint Johnsbury	20053397	Northern Petroleum Bulk Facility		197,814.05	197,814.05
Saint Johnsbury	20073751	Menut & Parks		14,553.28	14,553.28
Saint Johnsbury	20114197	Northeast Collision Center		68,032.89	68,032.89
Saint Johnsbury	20134411	Green Mountain Electric Supply		44,272.05	44,272.05
Saint Johnsbury	20194856	CN Brown		35,043.01	35,043.01
Saint Johnsbury	20204966	Ide Building		112,935.25	112,935.25
Saint Johnsbury	20225186	St. Johnsbury Sherwin-Williams		11,614.26	11,614.26
Saint Johnsbury	S2019446	Former Lewis Oil Bulk Facility		1,923.15	1,923.15
Saint Johnsbury	S2020369	Kingdom Animal Shelter		20,725.95	20,725.95
Saint Johnsbury	S2023776	Roadside		11,501.63	11,501.63
Shaftsbury	20022847	Laplaca Property		22,875.23	22,875.23
Sharon	20043256	former Prouty & Miller Lumber Yard		4,682.97	4,682.97
Shelburne	19870012	Spillanes Servicenter	20,352.50	500,431.67	520,784.17
Shelburne	19911116	Rays Citgo (former)		21,299.44	21,299.44
Shelburne	19951776	Fisher Trucking		14,761.65	14,761.65
Shelburne	19982338	Kwiniaska Golf Club		1,367.55	1,367.55
Shelburne	19982503	216 Webster Rd (Williams Bovat)		464,791.26	464,791.26
Shelburne	19982561	Green Mountain Kenworth		2,061.81	2,061.81
Shelburne	19992709	Lattell Residence		6,278.92	6,278.92
Shelburne	20002817	Leibowitz Property		9,121.30	9,121.30
Shelburne	20012861	Shelburne Corp		104,251.10	104,251.10
Shelburne	20033118	Foley Residence		1,583.50	1,583.50
Shelburne	20033130	Shelburne Inn		23,761.95	23,761.95
Shelburne	20184822	Shelburne Library		34,801.07	34,801.07
Shelburne	S2003081	Samuel Abel		6,522.74	6,522.74
Shelburne	S2016011	Sledrunner Properties LLC		6,082.04	6,082.04
Shelburne	S2017269	O'Brien Farm		8,827.78	8,827.78
Shelburne	S2017423	Rich residence		3,319.00	3,319.00
Sheldon	19931484	Sheldon Mini Mart	15,207.11	41,507.79	56,714.90
Sheldon	19961948	Pauline's (formerly Marge's) Quick Stop		35,863.16	35,863.16
Sheldon	19982336	Bourdeau Brothers Inc		15,228.10	15,228.10
Sheldon	20012927	Lee Residence		5,809.05	5,809.05
Shoreham	19962099	Former Herbs' Corner Store		38,195.09	38,195.09

Attachment 4
Expenditures by Site - All Years Through June 2025
Motor Fuel

Site Location	Project #	PCF Site Name	PCF - 3rd Party	Remediation	Grand Total
Shoreham	19982359	Shoreham Service Center		21,832.81	21,832.81
Shoreham	19992600	Valley Garage		135,853.86	135,853.86
Shoreham	20023033	Audette Farm (residence)		22,362.30	22,362.30
Shoreham	20023038	Johannessen Residence		696.25	696.25
Shoreham	20033163	Shoreham Telephone Company		78,403.64	78,403.64
Shrewsbury	19941601	John Stewart And Son		6,522.84	6,522.84
Shrewsbury	20012931	Shrewsbury Mountain School		1,334.42	1,334.42
South Burlington	19870083	Nordic Ford		8,429.92	8,429.92
South Burlington	19880158	Pepsi Cola Co		47,966.88	47,966.88
South Burlington	19890307	Mobil (South) Short Stop		96,284.88	96,284.88
South Burlington	19900485	Fassett's Bakery		112,054.73	112,054.73
South Burlington	19900496	U-Save Beverage		21,520.07	21,520.07
South Burlington	19900545	Williston Road Citgo - Dave's Citgo	11,083.44	616,643.80	627,727.24
South Burlington	19900632	Airport Mobil		237,117.22	237,117.22
South Burlington	19911041	Williston Rd Mobil - 811		295,154.96	295,154.96
South Burlington	19921198	Sherwin-Williams Plaza	9.85		9.85
South Burlington	19921233	Former Alco Equipment Building		1,697.35	1,697.35
South Burlington	19921298	Kaigles Citgo		223,627.91	223,627.91
South Burlington	19921313	Hertz Rent A Car/National Car		100,733.98	100,733.98
South Burlington	19921318	Heritage Ford (formerly Nordic Ford)		36,533.71	36,533.71
South Burlington	19921327	Williston Road Mobil - 1314		81,099.16	81,099.16
South Burlington	19921353	Shearer Chevrolet		36,342.13	36,342.13
South Burlington	19931353	Shearer Chevrolet		251.25	251.25
South Burlington	19931367	D B I Industries		9,977.82	9,977.82
South Burlington	19931383	South Burlington Street Dept		25,532.55	25,532.55
South Burlington	19931384	Former South Burlington Police Dept		49,359.92	49,359.92
South Burlington	19931417	Munson Earth Moving Corp		159,183.09	159,183.09
South Burlington	19931439	1525 Shelburne Rd/Pomerleau Real Estate		22,127.22	22,127.22
South Burlington	19931446	Former Perrys Fish Market		17,474.83	17,474.83
South Burlington	19931503	Burlington International Airport		4,273.07	4,273.07
South Burlington	19941560	Allen Brook Group Home		14,230.30	14,230.30
South Burlington	19941589	Shelburne Road Mobil - North	13,449.84	638,535.79	651,985.63
South Burlington	19941637	Lake Buick		13,724.46	13,724.46
South Burlington	19951745	Pacific Gas	8,796.32	136,457.06	145,253.38
South Burlington	19951924	Gracey's Store		95,554.92	95,554.92
South Burlington	19961956	Dolans Variety		58,441.32	58,441.32
South Burlington	19962035	UVM Entomology Lab		3,712.77	3,712.77
South Burlington	19962090	Farrell Distributing Corp		18,649.62	18,649.62
South Burlington	19962115	Canoe Imports (former Nissan Bakery)		15,831.02	15,831.02
South Burlington	19982368	Bournes Service Center		56,785.50	56,785.50
South Burlington	19982490	Dattilios Sunoco		78,389.77	78,389.77
South Burlington	19982491	Champlain Valley Sunoco		59,898.30	59,898.30
South Burlington	19982576	Shelburne Road Texaco	340.00	445,338.29	445,678.29
South Burlington	19992579	Kaigles Small Citgo		6,385.05	6,385.05
South Burlington	19992598	Skiff Residence		1,950.15	1,950.15
South Burlington	19992633	Mountain View Mitsubishi		78,811.02	78,811.02

Attachment 4
Expenditures by Site - All Years Through June 2025
Motor Fuel

Site Location	Project #	PCF Site Name	PCF - 3rd Party	Remediation	Grand Total
South Burlington	19992719	Simon's Shelburne Road Gulf		77,323.11	77,323.11
South Burlington	20002751	University Inn		500.43	500.43
South Burlington	20002753	Rocheleau Property	278.00	0.00	278.00
South Burlington	20002841	Hameline Residence		4,666.59	4,666.59
South Burlington	20022957	Heindel and Noyes Office		2,301.83	2,301.83
South Burlington	20023006	Staples Plaza		10,150.61	10,150.61
South Burlington	20033073	Ben Franklin/Seaway Carwash		34,070.86	34,070.86
South Burlington	20033099	Kennedy Drive Mobil		20,752.82	20,752.82
South Burlington	20033143	Whitmore Property		5,129.28	5,129.28
South Burlington	20073734	Dubois Property		42,747.73	42,747.73
South Burlington	20104047	Shelburne Road Variety		509,484.01	509,484.01
South Burlington	20114222	South Burlington High School		3,110.07	3,110.07
South Burlington	20124290	Shearer Audi		20,028.98	20,028.98
South Burlington	20134423	Liberty Inn and Suites		30,000.00	30,000.00
South Burlington	20134452	Interstate Shell		58,241.72	58,241.72
South Burlington	20154597	Hoechner/Shelburne Road Gulf	777,356.70	647,861.92	1,425,218.62
South Burlington	20174751	Champlain Oil Co. Warehouse		10,894.79	10,894.79
South Burlington	20215033	Truck Depot		1,691.45	1,691.45
South Burlington	S2024131	Parking Lot		7,403.08	7,403.08
South Hero	19890414	Midway Oil	178.50	271,417.38	271,595.88
South Hero	19941599	Cornerstone Market		97,925.46	97,925.46
South Hero	19941730	South Hero Grocery		61,561.77	61,561.77
South Hero	19982434	Keeler Bay Variety		8,580.72	8,580.72
South Hero	19992603	Fomer Wilder Farm		9,089.70	9,089.70
Springfield	19770122	Jones And Lamson		302,258.01	302,258.01
Springfield	19890398	Midway Petroleum/Johnson & Dix	163.50	163,990.05	164,153.55
Springfield	19900604	Hartness Ave. Bulk Plant		157,135.88	157,135.88
Springfield	19911133	Dufresne-Henry (former)		4,044.08	4,044.08
Springfield	19921279	Joes Discount Beverage	1,464.91	2,392.30	3,857.21
Springfield	19921304	Grampys Travel Center		97,521.77	97,521.77
Springfield	19941576	Former Idelnot Dairy		31,134.71	31,134.71
Springfield	19951806	Springfield Terminal Railway		4,234.35	4,234.35
Springfield	19951855	Jiffy Mart Citgo		149,333.57	149,333.57
Springfield	19962017	Go Go Gas - Springfield		642,310.40	642,310.40
Springfield	19962051	Mitroff Residence		0.00	0.00
Springfield	19972267	Springfield Parent/Child Center		4,292.95	4,292.95
Springfield	19972315	Lovejoy Tool		4,906.72	4,906.72
Springfield	19982411	Kangas Residence		19,546.28	19,546.28
Springfield	19982475	Springfield Fire Dept		47,269.74	47,269.74
Springfield	19982535	Food Stop	2,773.57	68,440.10	71,213.67
Springfield	19982540	Springfield Recycling Center		71,967.48	71,967.48
Springfield	19992690	Bobs' Sunoco	1,464.91	51,932.89	53,397.80
Springfield	20002782	Midway Petroleum Products	2,773.57		2,773.57
Springfield	20023004	Jasinski Estate		5,560.08	5,560.08
Springfield	20023036	Harmer Residence		9,949.72	9,949.72
Springfield	20023057	Springfield Family Center		7,521.58	7,521.58

Attachment 4
Expenditures by Site - All Years Through June 2025
Motor Fuel

Site Location	Project #	PCF Site Name	PCF - 3rd Party	Remediation	Grand Total
Springfield	20043219	Thompson Residence		280.00	280.00
Springfield	20083879	Riverside Middle School		2,372.18	2,372.18
Springfield	20114140	Springfield Redemption Center	31,403.54	18,727.51	50,131.05
Springfield	20184819	Wheelock Residence		362.50	362.50
Springfield	20225110	One Credit Union	1,464.91	38,454.75	39,919.66
Springfield	S2000066	Windy Hill Mobile Park		996.42	996.42
Springfield	S2004018	Bosley Residence		764.50	764.50
Springfield	S2009629	Elks Club		1,216.70	1,216.70
Springfield	S2015566	Daniel Lewis residence		18,138.03	18,138.03
Springfield	S2024436	Mina Mart - Springfield Mobil		14,718.15	14,718.15
Starksboro	20002780	Starksboro Country Store		6,835.71	6,835.71
Starksboro	20023058	Rheaume Residence		15,285.98	15,285.98
Starksboro	20043190	Michaud Residence		2,086.99	2,086.99
Starksboro	20063507	Chamberlain Property		5,916.44	5,916.44
Starksboro	S2003031	Keith Smeil Residence		25,489.25	25,489.25
Starksboro	S2003068	Tracey Pecore		3,687.50	3,687.50
Stowe	19900630	Mt Mansfield Garage	208,444.29	641,313.25	849,757.54
Stowe	19921246	Bourne's Service Center		18,232.50	18,232.50
Stowe	19931385	Stowe Hardware		5,341.49	5,341.49
Stowe	19931403	Dave's Mobil	14,166.08	20,956.00	35,122.08
Stowe	19951829	Stowe Quick Mart		15,045.60	15,045.60
Stowe	19961957	Stowe Auto	1,857.77	417,549.70	419,407.47
Stowe	19972128	Sweet And Burt Bulk Facility		11,190.42	11,190.42
Stowe	19972263	Notchbrook Condominiums		28,443.66	28,443.66
Stowe	19982402	Moran Residence	1,200.28	0.00	1,200.28
Stowe	19982445	WVNY - TV		6,707.91	6,707.91
Stowe	20002776	Stowe Car Wash	1,495.20	307,296.74	308,791.94
Stowe	20012850	Patridge Residence		453.25	453.25
Stowe	20012870	Peterson Brook Farm		6,072.14	6,072.14
Stowe	20012900	Auchincloss Residence		4,786.59	4,786.59
Stowe	20012911	former Sungardens Greenhouse		9,034.01	9,034.01
Stowe	20012944	Rivera Residence		2,049.37	2,049.37
Stowe	20022870	Peterson Brook Farm		4,456.72	4,456.72
Stowe	20022952	Wehe Residence		10,208.92	10,208.92
Stowe	20022979	Crawford Residence		2,001.07	2,001.07
Stowe	20023014	Griffiths Residence		540.72	540.72
Stowe	20023030	Nelson Residence		1,277.43	1,277.43
Stowe	20023052	Coughlan Residence		5,397.79	5,397.79
Stowe	20033088	Foster's Place		8,210.90	8,210.90
Stowe	20033089	Dowling Residence	684.90	1,978.10	2,663.00
Stowe	20033145	Garret Residence		956.35	956.35
Stowe	20134432	Town of Stowe - Electric Garage		24,895.82	24,895.82
Stowe	20154594	Sunny Spruce Tank		10,481.18	10,481.18
Stowe	S2001083	David Partridge Residence		0.00	0.00
Stowe	S2002033	Fosters Place		5,822.27	5,822.27
Stowe	S2015200	Stowe Mountain Resort		3,944.20	3,944.20

Attachment 4
Expenditures by Site - All Years Through June 2025
Motor Fuel

Site Location	Project #	PCF Site Name	PCF - 3rd Party	Remediation	Grand Total
Strafford	19900503	Coburn's Store		474,792.38	474,792.38
Strafford	20063601	Strafford Town Garage	5,039.15	21,434.66	26,473.81
Stratton	19931495	Stratton Town Garage		166.14	166.14
Stratton	19961950	Stratton Mountain Maintenance Facility		49,988.31	49,988.31
Stratton	19972144	Stratton Mtn - Sun Bowl Area		3,500.41	3,500.41
Sutton	19982449	King George Ranch		70,800.71	70,800.71
Sutton	20083874	Muriel B. Harris Trust		23,545.86	23,545.86
Swanton	19870054	Swanton Bait And Tackle		180,871.28	180,871.28
Swanton	19870150	Swanton Mobil / Bovat Texaco		64,750.99	64,750.99
Swanton	19880181	Massey's, S B Collins	16,069.53	201,806.56	217,876.09
Swanton	19890330	Dave's Quik Stop		86,567.57	86,567.57
Swanton	19890420	E J Barrette Ford		315,809.87	315,809.87
Swanton	19890446	Cota's Sunoco		52,681.44	52,681.44
Swanton	19900518	A R Sandri		85,142.26	85,142.26
Swanton	19921228	Webb's Getty	4,579.70	390,407.58	394,987.28
Swanton	19921240	6 and 8 Platt St (former Brooks Feed)		2,985.03	2,985.03
Swanton	19962049	Former Swanton Car Wash		23,935.83	23,935.83
Swanton	19972131	12 Lake Street		0.00	0.00
Swanton	19992594	Former Rillo Residence	8,259.93	23,170.04	31,429.97
Swanton	19992652	A G Anderson		10,616.07	10,616.07
Swanton	19992706	Grand Avenue Enterprises		54,165.70	54,165.70
Swanton	20002733	North Country Cycle		51,068.69	51,068.69
Swanton	20022901	Vt Precision Tools		5,819.91	5,819.91
Swanton	20063517	Dulude Property		6,076.68	6,076.68
Swanton	20134357	Swanton Gulf		9,894.25	9,894.25
Swanton	20235349	Fmr Batch Plant - Swanton		16,356.89	16,356.89
Thetford	19931440	Thetford Village Store		725.95	725.95
Thetford	20022948	Foam Tech Inc		2,725.94	2,725.94
Thetford	20022996	Thetford Elementary School		4,677.73	4,677.73
Thetford	20043282	former Bakers Store		60,709.32	60,709.32
Thetford	20235340	Former Thetford Village Store		27,388.63	27,388.63
Thetford	S2025103	Roadside		1,762.44	1,762.44
Topsham	19900559	West Topsham Country Store		3,401.42	3,401.42
Topsham	19941617	Waits River General Store		2,807.67	2,807.67
Topsham	19972175	Topsham Telephone Company		27,093.49	27,093.49
Topsham	19992696	Limlaw Pulpwood		9,866.77	9,866.77
Topsham	S2004174	Elias Howes Residence		0.00	0.00
Townshend	19890430	Bristol Residence	31,030.14	9,336.48	40,366.62
Townshend	19951746	Victoria Residence		5,862.06	5,862.06
Troy	19900516	First and Last Border Stop (former BJ's)		216,824.24	216,824.24
Troy	19951856	La Libertys' Trucking		42,419.82	42,419.82
Troy	19972206	Four Corners Mini Mart		36,424.90	36,424.90
Troy	20043209	Hamelin Property		147,144.79	147,144.79
Troy	20114182	Barnett's Oil Bulk Facility		13,744.57	13,744.57
Troy	S2004006	Yeskoo Residence		1,214.70	1,214.70
Underhill	19941710	Wells Country Store	4,501.09	236,032.78	240,533.87

Attachment 4
Expenditures by Site - All Years Through June 2025
Motor Fuel

Site Location	Project #	PCF Site Name	PCF - 3rd Party	Remediation	Grand Total
Underhill	19972213	Village Service And Auto		9,672.67	9,672.67
Vergennes	19890316	Riverside Apartments	14,062.92	368,340.72	382,403.64
Vergennes	19911081	A & D Automotive		1,248.70	1,248.70
Vergennes	19962101	Former C J's Citgo (COCO)	2,101.49	384,707.93	386,809.42
Vergennes	20012917	Vergennes Waste Water Treatment Plant		4,184.54	4,184.54
Vergennes	20022977	former Hannahs Market		11,079.93	11,079.93
Vergennes	20063594	Addison County Chiropractic (Palmer)		50,549.10	50,549.10
Vergennes	20104090	Bub's Barn		72,110.60	72,110.60
Vergennes	20184784	Vergennes Variety		20,502.63	20,502.63
Vernon	19931485	Former Edsons Gulf	2,050.80	268,912.75	270,963.55
Vernon	19992617	Vt Yankee Nuclear Power Station		6,535.00	6,535.00
Vershire	19911129	Wards Garage	679.00	146,432.76	147,111.76
Waitsfield	19880259	Village Grocery	122,306.51	898,490.25	1,020,796.76
Waitsfield	19890416	Former Waitsfield Gulf	655.92	29,298.44	29,954.36
Waitsfield	19911128	Haps Service Station		295,083.33	295,083.33
Waitsfield	19921210	Mad River Valley Ambulance/fmr Bonnettes		58,324.00	58,324.00
Waitsfield	19941634	Irasville Country Store		20,570.35	20,570.35
Waitsfield	20002763	Waitsfield Town Offices/Joslin Library		2,754.84	2,754.84
Waitsfield	20022982	Wait Farm Inn		22,415.78	22,415.78
Waitsfield	20043197	Mehuron Drive	1,590.52	8,993.50	10,584.02
Waitsfield	S2003363	N/A	2,188.54		2,188.54
Walden	19870168	Town Of Walden		350.00	350.00
Walden	19880271	Walden General Store	229.00	3,521.73	3,750.73
Walden	19921314	Hooker Residence		14,710.74	14,710.74
Wallingford	19890452	Wallingford Mobil		17,595.74	17,595.74
Wallingford	19911092	F.W. Whitcomb		104,053.53	104,053.53
Wallingford	19992618	Wallingford Sawmill		4,780.00	4,780.00
Wallingford	20073630	Mac's Market		8,396.37	8,396.37
Wallingford	20124273	Mac's Market Wallingford		818.17	818.17
Wardsboro	19870106	Arms and Wardsboro Stores		308,478.84	308,478.84
Warren	19870103	Sugarbush South		267,609.92	267,609.92
Warren	19931447	Mac's Auto (formerly Kingsbury)		6,572.61	6,572.61
Warren	20033081	Cohen Residence (formerly Wortman)	70.55	7,984.15	8,054.70
Washington	19870026	Main Street Auto		46,937.81	46,937.81
Washington	19870127	Lyles Superette	26,476.62	248,057.88	274,534.50
Waterbury	19870109	Village Garage	6,740.00	374,538.57	381,278.57
Waterbury	19890440	Park Street Well		48,517.11	48,517.11
Waterbury	19911184	Snow Valley Sunoco		60,882.24	60,882.24
Waterbury	19972214	Champlain Farms		2,446.00	2,446.00
Waterbury	19982502	Caforia Market		63,418.61	63,418.61
Waterbury	20022958	Flanders Residence		4,070.30	4,070.30
Waterbury	20114145	Bourne's Energy Waterbury Bulk Plant		34,079.25	34,079.25
Waterbury	20114231	Northfield Savings Bank	3,776.25	67,048.96	70,825.21
Waterbury	20134435	Best Western Waterbury		2,282.36	2,282.36
Waterbury	S20120553	East Wind Supply Well		7,607.51	7,607.51
Waterbury	S2012267	Upper Valley Produce		3,828.08	3,828.08

Attachment 4
Expenditures by Site - All Years Through June 2025
Motor Fuel

Site Location	Project #	PCF Site Name	PCF - 3rd Party	Remediation	Grand Total
Waterford	19770086	Calco, Incorporated		2,092.26	2,092.26
Waterford	20012889	Garry Residence		3,820.85	3,820.85
Waterford	20023002	Classen's Crane Service	1,617.84	72,742.81	74,360.65
Waterford	S2024580	Roadway		115.00	115.00
Waterville	19921315	Waterville Garage		55.38	55.38
Waterville	19951876	Waterville Wells		240.00	240.00
Waterville	20144485	Waterville FD #1 VOCs	91,660.84	946,403.55	1,038,064.39
Waterville	20164679	former gas station		76,768.18	76,768.18
Weathersfield	19911127	Ascutney Citgo		385,255.02	385,255.02
Weathersfield	19921187	Hodgdon Brothers	133.20	866.88	1,000.08
Weathersfield	19931432	Perkinsville Community Church		4,176.75	4,176.75
Weathersfield	19941708	Ascutney Sunoco		136,702.23	136,702.23
Weathersfield	19951799	Weathersfield Town Garage	9,128.86	148,167.50	157,296.36
Weathersfield	19982524	Exit 8 Mobil		415,129.43	415,129.43
Wells	20023028	Rosen Residence		4,008.65	4,008.65
West Fairlee	S2016417	Roadside		609.00	609.00
West Rutland	19890356	Ed McGann's Mobil		148,151.53	148,151.53
West Rutland	19890410	Patches Petroleum		24,912.65	24,912.65
West Rutland	19921189	Sports West		203,061.41	203,061.41
West Rutland	S1999422	Springer Residence		25,000.00	25,000.00
West Windsor	19941641	Koerner Residence	4,835.60	0.00	4,835.60
West Windsor	19982443	Mt. Ascutney Maintenance Garage/Ski Area		2,824.56	2,824.56
West Windsor	S2017128	Ascutney Base Lodge		1,291.86	1,291.86
Westfield	19982392	Meunier's/Westfield Garage		42,025.97	42,025.97
Westfield	20083824	Crane Residence		550.24	550.24
Westford	19982381	Lafountain Residence	1,278.76		1,278.76
Westford	20012872	Bartlau Residence		6,693.72	6,693.72
Westford	20154598	Westford Market	2,718.16		2,718.16
Westminster	19770134	John's Car Care		6,229.20	6,229.20
Westminster	20184766	Durand Toyota		8,378.85	8,378.85
Westminster	S2008400	N/A		30,624.25	30,624.25
Westmore	19911111	Millbrook Store		6,164.91	6,164.91
Weston	19941566	Weston Marketplace		99,196.41	99,196.41
Weston	20002833	Travis Residence		7,502.35	7,502.35
Weston	20023025	Via Residence		3,441.51	3,441.51
Weston	S2003120	Decell (Meyers) Residence	0.00	7,216.18	7,216.18
Weston	S2003440	James Farrar Residence		1,875.00	1,875.00
Weybridge	20033123	Gibb Residence		72,736.44	72,736.44
Weybridge	S2018560	Axinn Trust		1,827.75	1,827.75
Wheelock	19961983	Wheelock Village Store		583,154.83	583,154.83
Whiting	19992590	Why Not Farms Inc # 2		15,171.77	15,171.77
Whiting	20012910	Whiting Country Store		368,372.89	368,372.89
Whiting	20114177	75 & 79 South Main Street		99,544.18	99,544.18
Whitingham	19911147	Bartletts Construction		6,214.05	6,214.05
Whitingham	19921349	Village Sunoco		5,526.14	5,526.14
Whitingham	19992613	Whitingham Country Store	7,790.00	15,162.94	22,952.94

Attachment 4
Expenditures by Site - All Years Through June 2025
Motor Fuel

Site Location	Project #	PCF Site Name	PCF - 3rd Party	Remediation	Grand Total
Williamstown	19770087	Unifirst Corporation		344.60	344.60
Williamstown	19992624	Pump and Pantry		5,595.75	5,595.75
Williamstown	20124298	Pump & Pantry		10,415.10	10,415.10
Williamstown	20124312	VTrans Williamstown		8,626.95	8,626.95
Williston	19770089	Judge Development		74,742.77	74,742.77
Williston	19770120	*Commerce Street Plume		23.68	23.68
Williston	19921345	Alden Bryan Residence		2,278.00	2,278.00
Williston	19931428	Former Dave's Automotive		4,723.48	4,723.48
Williston	19931436	O Briens Farm		2,109.51	2,109.51
Williston	19951765	Williston Country Club		16,453.88	16,453.88
Williston	19951822	Korner Kwik Stop		110,788.73	110,788.73
Williston	19961972	Taft Corners Short Stop	0.00	525,456.79	525,456.79
Williston	19961994	O'Brien's Town & Country Store		8,221.76	8,221.76
Williston	19982565	Land Air Express		4,762.97	4,762.97
Williston	20002805	Essex Junction Agway		12,514.51	12,514.51
Williston	20022975	Labounty Residence		3,583.81	3,583.81
Williston	20033151	Bouffard Residence		3,320.86	3,320.86
Williston	20063554	Clarks Williston Sunoco		35,181.57	35,181.57
Williston	20094000	Imported Car Center		35,658.31	35,658.31
Williston	20174746	Catamount Family Center		69,588.60	69,588.60
Williston	S2001164	Kelly Ellinger Property		11,104.51	11,104.51
Williston	S2024286	Williston Welcome Center		12,778.29	12,778.29
Wilmington	19890458	Wilmington Mobil		2,890.73	2,890.73
Wilmington	19900579	Avalon Motel		12,596.00	12,596.00
Wilmington	19992707	Wilmington Sunoco		204,126.12	204,126.12
Wilmington	20073716	Walowit Residence		4,854.14	4,854.14
Wilmington	20144539	Greene's Servicercenter		29,026.05	29,026.05
Wilmington	S2015446	Becker Property		4,608.10	4,608.10
Windsor	19921280	Brown Farm	39.55		39.55
Windsor	19921340	Browns Sales And Service		432,575.79	432,575.79
Windsor	19931483	Brownsville General Store		13,571.90	13,571.90
Windsor	19951840	Former State Prison/Windsor School		358.94	358.94
Windsor	19972197	65 State St	13,225.99	981.75	14,207.74
Windsor	19982407	Windsor Texaco		5,960.83	5,960.83
Windsor	19982466	18 Central St. (former Lemire Property)	5,803.08	65,395.83	71,198.91
Windsor	19992585	Former Quick Stop		12,463.77	12,463.77
Windsor	20002808	Mascoma Savings bank		544.17	544.17
Windsor	20002818	Largay Residence		2,713.87	2,713.87
Windsor	20053389	Cumberland Farms #4005		6,315.02	6,315.02
Windsor	20124347	Parcel 130015 Town of Windsor		38,390.98	38,390.98
Windsor	20134395	Windsor Bike Shop		26,720.15	26,720.15
Windsor	S2001453	Armory Square Apartments		11,209.52	11,209.52
Windsor	S2002199	Beatrice Gibbs Residence		5,075.00	5,075.00
Windsor	S2003193	Kathy Goodrow Residence		3,221.23	3,221.23
Windsor	S2018289	Connecticut River	4,940.60		4,940.60
Winhall	19931410	Grampys Corner Store		279,496.55	279,496.55

Attachment 4
Expenditures by Site - All Years Through June 2025
Motor Fuel

Site Location	Project #	PCF Site Name	PCF - 3rd Party	Remediation	Grand Total
Winhall	19931494	Stratton Mtn Golf Maintainance Center		10,622.51	10,622.51
Winhall	20012869	McGinley Property		6,380.31	6,380.31
Winhall	20022950	Kitchin Residence		2,567.63	2,567.63
Winhall	20134456	Stones Lodge		2,748.36	2,748.36
Winhall	S1999450	Steve Lustgarten residence		8,812.20	8,812.20
Winooski	19890324	K And L Quick Stop (Champlain Oil)		105,470.96	105,470.96
Winooski	19911008	Dufresne Service Center	24.55	57,991.43	58,015.98
Winooski	19931388	Simon's Winooski (McLaughlins Garage)		167,576.53	167,576.53
Winooski	19951815	Winooski Exxon		653,397.34	653,397.34
Winooski	19972193	Wiggins Concrete		4,452.02	4,452.02
Winooski	19982460	Go Go Gas - Winooski	77,692.95	475,541.69	553,234.64
Winooski	20012928	St Francis Church		8,711.66	8,711.66
Winooski	20063508	Winooski Auto		85,597.01	85,597.01
Winooski	20083840	former Grand Union Plaza		55,983.09	55,983.09
Winooski	20093961	Kwon Residence		16,572.80	16,572.80
Winooski	20104078	former Sniders Auto Center		13,061.52	13,061.52
Wolcott	19931475	Wolcott Store	54,223.02	181,091.44	235,314.46
Woodbury	19941615	Woodbury Country Store	8,442.70	73,396.66	81,839.36
Woodbury	19962087	Shatneys' Garage		10,387.53	10,387.53
Woodbury	20235357	Woodbury Route 14 Linear Project	172,699.41		172,699.41
Woodbury	S2016080	Payette Residence		7,363.25	7,363.25
Woodford	20073697	O'Neil Property		280.00	280.00
Woodstock	19870023	Gerrish Motors (Woodstock East)		0.00	0.00
Woodstock	19900522	S. Woodstock Country Store		1,490.16	1,490.16
Woodstock	19911148	Thompsons Garage	1,151.47	314,555.90	315,707.37
Woodstock	19962000	Woodstock Elementary School		358,361.00	358,361.00
Woodstock	19972237	F.A. Richmond Ford		22,830.35	22,830.35
Woodstock	19972239	Richmond Gulf		266,590.96	266,590.96
Woodstock	19982425	Norman Williams Library		11,252.47	11,252.47
Woodstock	19982514	Cumberland Farms #4008	195.24	61,196.00	61,391.24
Woodstock	19982531	Casselli Residence		2,266.80	2,266.80
Woodstock	19992629	Former Johnson and Dix Bulk Facility	130.00	29,483.83	29,613.83
Woodstock	20012868	Willis Property		2,786.68	2,786.68
Woodstock	20022976	former A and B Motors		7,847.15	7,847.15
Woodstock	20022983	Hathorn Hill Condo Unit #1 & #2		23,470.12	23,470.12
Woodstock	20023053	Blake Hill Condos		36,662.14	36,662.14
Woodstock	20023068	Grew Residence		5,575.60	5,575.60
Woodstock	20063524	Woodstock Town Garage		7,897.90	7,897.90
Woodstock	20083781	Archer House		5,937.60	5,937.60
Woodstock	20083784	A & B Motors		107,162.86	107,162.86
Woodstock	20093984	Ely Residence		6,079.91	6,079.91
Worcester	19972250	L B J Market		4,670.25	4,670.25
Worcester	20093967	Morse Residence (former commercial site)	16.60	43,002.08	43,018.68
Grand Total			9,981,125.92	125,916,083.37	135,897,209.29

Attachment 4
Expenditures by Site - July 2024 Through June 2025
Motor Fuel

Site Location	Project #	PCF Site Name	PCF - 3rd Party	Remediation	Grand Total
Addison	19992637	West Addison General Store		3,834.43	3,834.43
Alburgh	19931356	Robinsons Quick Stop		20,257.84	20,257.84
Alburgh	19962124	Crossroads Mobil		315,101.03	315,101.03
Alburgh	19992645	Medor Bulk Plant		12,552.72	12,552.72
Alburgh	20043278	former Kestlers Market		3,288.80	3,288.80
Arlington	19900508	Arlington P.O., former LMC Service Ctr.		23,884.75	23,884.75
Bakersfield	19951768	Paul's (formerly Charley's) Quick Stop		3,235.80	3,235.80
Barnard	19941561	Barnard General Store		3,313.80	3,313.80
Barnet	19992678	Websters Store		38,474.73	38,474.73
Barre City	19900626	McGoffs Sunoco		3,360.29	3,360.29
Barre City	19911064	Atlantic		4,116.41	4,116.41
Barre City	20174689	Barre Jiffy Mart		3,216.95	3,216.95
Barre Town	19921337	Reynolds And Son Property		119,984.22	119,984.22
Barton	19911051	D&C Transport		2,749.62	2,749.62
Barton	19911086	Butlers Bus Service		4,515.40	4,515.40
Barton	19961978	Barton Motors		67,811.65	67,811.65
Barton	20043206	Crystal Lake Outlet		5,738.57	5,738.57
Barton	20194830	Orleans One Stop Mini Mart #298		220.00	220.00
Belvidere	19931424	Tallmans Store		3,507.88	3,507.88
Bennington	19982436	Westside Citgo		13,986.36	13,986.36
Berkshire	19890419	Bullis's Garage		39,825.10	39,825.10
Berkshire	20204986	Johnston Residence		3,396.45	3,396.45
Berlin	19921220	Former Capital Chrysler		6,929.68	6,929.68
Berlin	19931466	Rossi Buick		3,370.27	3,370.27
Berlin	19941590	Tri-Town Sunoco		250.50	250.50
Berlin	19941690	Berlin Mobil Short Stop		7,210.95	7,210.95
Berlin	20063553	Maplewoods Store		3,128.75	3,128.75
Bradford	20002787	Bradford Oil Storage Facility		40,944.85	40,944.85
Brandon	19890454	Brandon Exxon		19,166.17	19,166.17
Brandon	20083802	McDonough's Service Station		3,208.90	3,208.90
Brandon	20124299	Wheldon Coal		4,447.70	4,447.70
Brandon	20194898	Green Mountain Garage		2,458.00	2,458.00
Brattleboro	19880195	Fleming Oil		2,207.30	2,207.30
Brattleboro	19900560	High Street		1,869.20	1,869.20
Brattleboro	19941647	Putney Rd - Rice Oil		2,194.30	2,194.30
Bridport	20083795	Pratt's Store		77,902.99	77,902.99
Brighton	19951925	Brighton Garage		3,618.00	3,618.00
Brighton	19962111	Former Service Station #1143		8,976.38	8,976.38
Bristol	20245483	Morrissey Residence	26,456.93		26,456.93
Brownington	19962039	Brownington General Store		24,284.31	24,284.31
Burlington	19890386	Wesco Oil - Former Rotary Gulf	31,293.60	128,176.03	159,469.63
Burlington	19941676	Handy's Texaco		7,253.04	7,253.04
Burlington	19941722	Spillanes Texaco		14,361.38	14,361.38
Burlington	19941740	Tamarack Automotive		5,142.15	5,142.15
Burlington	19951877	Simon's Downtown Quick Stop	12,522.94	18,660.30	31,183.24
Burlington	19960146	Spillanes Petco		4,756.86	4,756.86

Attachment 4
Expenditures by Site - July 2024 Through June 2025
Motor Fuel

Site Location	Project #	PCF Site Name	PCF - 3rd Party	Remediation	Grand Total
Burlington	19982467	former Ralph's Foreign Auto	19,654.54		19,654.54
Burlington	20002740	Ethan Allen Mobil		7,037.60	7,037.60
Burlington	20164626	Champlain Farms Sunoco 60-B6		8,187.84	8,187.84
Burlington	20204949	Century 21 - Former Texaco	33,542.10	4,834.73	38,376.83
Burlington	20235276	505 Riverside Avenue		29,762.46	29,762.46
Burlington	20235375	Simon's Park Street Store & Deli		202.50	202.50
Burlington	S2024629	Roadside		12,284.80	12,284.80
Cabot	19982573	Dereks Country Store	151.70		151.70
Calais	19921283	East Calais Store		3,009.60	3,009.60
Cambridge	19941656	Cambridge Service Center		17,329.89	17,329.89
Canaan	19972252	Noyes Express		4,115.00	4,115.00
Castleton	19941626	Hutchin And White Fuels		20,385.24	20,385.24
Charleston	20073718	West Charleston Contaminated Wells		200.00	200.00
Charlotte	19900515	Spears Corner (formerly Marble's) Store		381.80	381.80
Charlotte	19972310	Spears Service Center		19,428.01	19,428.01
Chelsea	20174740	Chelsea Pizza and Deli		5,506.30	5,506.30
Chester	20164644	Vermont Foam		1,417.50	1,417.50
Chittenden	19982517	Wooden Barrel Country Store		118,025.92	118,025.92
Clarendon	19900532	Judy & Jorgy's	1,083.48	544.04	1,627.52
Colchester	19911004	Mary's Market		6,136.40	6,136.40
Colchester	19911029	Hilltop Texaco		8,902.75	8,902.75
Colchester	19911062	Sunny Hollow Quick Stop		49,686.30	49,686.30
Colchester	19951868	St Michaels College - Senior Hall		9,426.40	9,426.40
Colchester	S2024244	Residence		36,025.10	36,025.10
Colchester	S2024514	roadway/roadside		15,267.68	15,267.68
Concord	20083775	North Concord General Store		5,188.75	5,188.75
Concord	S2019153	Reeves Well	34.18		34.18
Danville	19941582	Joes Pond Country Store		160,954.10	160,954.10
Danville	S2024505	Joe's Pond		6,072.07	6,072.07
Dorset	S2015529	Comollo Residence	1,252.90		1,252.90
Dover	19921238	Dover Town Garage		5,661.47	5,661.47
Enosburgh	19962107	Kevin's Korner Market		25,177.71	25,177.71
Essex	19941636	Marvins Market - Former		27,698.80	27,698.80
Essex	19961961	Simon's Five Corners (fmr Essex Agway)		15,295.57	15,295.57
Essex	19961993	Road Res-Q		3,793.13	3,793.13
Essex	19982430	Busheys Sunoco		3,141.40	3,141.40
Essex	19982553	Abrams Sunoco		15,310.32	15,310.32
Essex	20184783	Essex Center Maverick		3,647.71	3,647.71
Essex	20225086	Williston Jiffy Mart		21,098.62	21,098.62
Essex Junction	20235236	Bushey 30 Main	42,676.29	4,426.53	47,102.82
Fair Haven	19921269	Fair Haven Mobil		148.50	148.50
Fair Haven	20002760	Sherman Allen Bulk Plant		3,446.15	3,446.15
Fairfax	19951836	Minors Country Store		2,946.15	2,946.15
Ferrisburgh	19962088	Dock Doctors (former Little Otter Genera		11,608.64	11,608.64
Fletcher	20093922	Naylor Residence	574.10		574.10
Franklin	19941640	Lake Carmi Mobil	56.65		56.65

Attachment 4
Expenditures by Site - July 2024 Through June 2025
Motor Fuel

Site Location	Project #	PCF Site Name	PCF - 3rd Party	Remediation	Grand Total
Franklin	19962079	Dick Wright Ford		3,142.80	3,142.80
Georgia	19921256	Georgia Mobil		464,574.48	464,574.48
Georgia	20053378	Former Georgia (& Gaudette's) Market		29,954.50	29,954.50
Glover	19941633	Lake Parker Country Store		23,061.05	23,061.05
Grand Isle	19962054	Chernesky Property		13,304.94	13,304.94
Hardwick	19931369	Brochu's Citgo - Mill St		4,695.61	4,695.61
Hardwick	19992671	Former Barcomb Auto Sales		18,090.86	18,090.86
Hartford	19880210	Bergeron		5,022.24	5,022.24
Hartford	19890337	Ed's Sunoco		2,161.20	2,161.20
Hartford	19911144	Mowers News Service		7,553.99	7,553.99
Hartford	19931412	Crossroads Store		26,922.99	26,922.99
Hartford	19961947	Former Purcell Oil Co		76,417.50	76,417.50
Hartford	20194875	Jakes Market and Deli		5,400.00	5,400.00
Hartland	20022963	Hartland Water Supplies	235.60		235.60
Highgate	19890317	Highgate Village Mobil		34,455.83	34,455.83
Hinesburg	19931486	Hart And Mead Texaco		2,788.57	2,788.57
Hinesburg	19972248	Chittenden South Supervisory District		3,830.21	3,830.21
Huntington	19911124	Jacques Country Store		28,232.13	28,232.13
Hyde Park	19962022	Lamoille Union High School		32,377.46	32,377.46
Irasburg	19911123	Irasburg General Store		2,287.90	2,287.90
Irasburg	19972191	Croteau Garage		157,020.30	157,020.30
Johnson	19870086	C H Stearns		2,752.00	2,752.00
Johnson	19900657	Johnson Town Garage		3,505.00	3,505.00
Johnson	19962025	Bradleys General Store		2,885.75	2,885.75
Johnson	20104124	Former Cyprus Industrial Minerals		38,897.43	38,897.43
Killington	19900610	Killington Auto Center (former Habro Mob		12,318.56	12,318.56
Killington	19931501	Summit Lodge	33,105.99		33,105.99
Killington	19982532	Killington Vehicle Maintenance		1,184.20	1,184.20
Leicester	19890429	Leicester General Store		16,784.71	16,784.71
Londonderry	19962015	Londonderry Citgo	5,904.78		5,904.78
Lowell	S2024345	Pond		6,524.25	6,524.25
Lyndon	19880254	Lyndonville Texaco (Nicks Gas & Go)	7,937.31		7,937.31
Lyndon	19941643	Chamberlain Bus Service		3,646.53	3,646.53
Lyndon	S2024109	Roadside		888.29	888.29
Manchester	19931394	Maplefield's - Manchester/Hoard's Mobil		4,498.10	4,498.10
Manchester	19962033	Manchester Police Fire And Rescue		11,149.03	11,149.03
Manchester	20093952	Real Sports		84,955.71	84,955.71
Manchester	20204975	Mac's Manchester		3,693.16	3,693.16
Marshfield	19972179	Corner Brook Store - Frm Starch Factory		4,940.40	4,940.40
Middlebury	19870057	Court Street (Champlain Farms Texaco)		6,822.72	6,822.72
Middlebury	19911159	Agway Middlebury		41,168.83	41,168.83
Middlebury	19982468	McGraths Sunoco		16,709.53	16,709.53
Middlebury	19982471	Middlebury Citgo		6,051.32	6,051.32
Middlebury	20073685	Sprague Energy Terminal		3,224.58	3,224.58
Milton	19900504	Milton General Store		3,056.90	3,056.90
Milton	20174712	Former Advanced Towing		3,221.72	3,221.72

Attachment 4
Expenditures by Site - July 2024 Through June 2025
Motor Fuel

Site Location	Project #	PCF Site Name	PCF - 3rd Party	Remediation	Grand Total
Milton	20204958	Jolley Redwood Plaza		15,330.33	15,330.33
Monkton	19972183	Monkton General Store	16.95		16.95
Montgomery	20184793	Jolley Montgomery		107,959.26	107,959.26
Montpelier	19911009	Simon's Montpelier (Frmr Bob's Deli)		4,920.50	4,920.50
Montpelier	19921277	Capital Deli (Shell)		48,465.19	48,465.19
Montpelier	19962014	Carriveaus Gulf		5,119.97	5,119.97
Montpelier	19962085	Perrys Service Station		2,748.90	2,748.90
Montpelier	19972279	Parker Quik Stop		5,308.45	5,308.45
Montpelier	19992692	Cumberland Farms #4024		2,781.75	2,781.75
Montpelier	20033108	Walker Motors Ford		8,898.70	8,898.70
Montpelier	20083880	State Street Gulf	2,842.33		2,842.33
Moretown	19900588	Moretown General Store		6,190.95	6,190.95
Mount Tabor	19962043	McLellans Garage		4,201.07	4,201.07
New Haven	19921251	New Haven Mobil/formerly MacIntyre Fuels	62,862.47		62,862.47
Newbury	19951808	Jiffy Mart - Wells River		17,179.50	17,179.50
Newport City	19961986	Former Orleans Candy Co/Rays Auto		14,314.70	14,314.70
Newport City	19972329	Cumberland Farms #4001		29,922.12	29,922.12
Newport City	19982556	Newport Mini Mart		17,142.25	17,142.25
Newport City	20033125	former H P Hood Building		11,358.00	11,358.00
Newport City	20083792	Fred's Plumbing & Heating/D&C Transport		35,594.49	35,594.49
Newport City	20134454	Maplefields Newport (frmr One Stop MM)		2,955.90	2,955.90
Newport Town	20063616	former Country Emporium		11,014.14	11,014.14
Newport Town	20073636	Newport Center Corner Store		7,962.20	7,962.20
North Hero	19900523	Tudhope Marine		138,673.62	138,673.62
North Hero	19911173	Robares Harbor Store		5,661.57	5,661.57
Northfield	19911103	Lemery Store		2,980.49	2,980.49
Norton	20073654	Norton Gas		4,030.80	4,030.80
Norwich	20144483	Former Norwich Agway Bulk Plant		17,655.95	17,655.95
Pittsford	19931392	Keiths Country Store		25,782.63	25,782.63
Poultney	19962120	Former Healds Garage		3,070.52	3,070.52
Poultney	19982429	Bixbys		2,632.76	2,632.76
Proctor	S2023774	Stearn's Rental Property		2,825.43	2,825.43
Randolph	19961987	Tewksbury Store		2,415.00	2,415.00
Randolph	19972185	South End Auto	7,457.50		7,457.50
Randolph	19982380	Stagecoach Facility		7,553.88	7,553.88
Reading	19931376	Town of Reading	4,658.69		4,658.69
Richford	19880218	Richford Quick Stop		1,493.50	1,493.50
Richford	19880247	Richford Shortstop		2,225.16	2,225.16
Rochester	19962116	Parrishs' Mobil		13,415.76	13,415.76
Rockingham	19890415	Former Saxtons River Sunoco	33.90		33.90
Rutland City	19890377	Bob's Texaco		10,152.32	10,152.32
Rutland City	19900541	J P Noonan	5,318.02		5,318.02
Rutland City	19900562	Rutland City Garage		4,581.18	4,581.18
Rutland City	19911056	Argent Limited		3,635.50	3,635.50
Rutland City	19941562	Strongs Ave Stewarts Ice Cream		3,635.68	3,635.68
Rutland City	19941563	Grove St Stewarts Ice Cream		7,056.05	7,056.05

Attachment 4
Expenditures by Site - July 2024 Through June 2025
Motor Fuel

Site Location	Project #	PCF Site Name	PCF - 3rd Party	Remediation	Grand Total
Rutland City	19941709	Rutland Short Stop		13,010.00	13,010.00
Rutland City	19951760	West Street Mobil		9,032.54	9,032.54
Rutland City	19951900	H-our Mart Inc	4,308.66		4,308.66
Rutland City	19972276	Stewarts Food Mart(former)		6,475.38	6,475.38
Rutland City	19982469	Rutland Sunoco		4,057.53	4,057.53
Rutland City	20043204	Trolley Barn Square - JA Russell		3,301.47	3,301.47
Rutland City	20043262	Aldous Funeral Home		3,452.50	3,452.50
Rutland City	20104081	Rutland Fuel Company		15,365.68	15,365.68
Rutland City	20114216	SV Allen Post Street Bulk Facility		4,942.34	4,942.34
Rutland City	20134376	Marble Valley Regional Transit District		5,119.30	5,119.30
Rutland City	20174706	Rutland Country Store		165.00	165.00
Rutland City	20174739	Wendy's Restaurant		7,523.54	7,523.54
Rutland City	20204948	Tarr Property		5,546.55	5,546.55
Rutland Town	19951798	Colonial Plumbing And Heating		19,240.02	19,240.02
Rutland Town	20043301	Fuel Stop	367,779.72		367,779.72
Rutland Town	20204936	Route 4 Jolley		3,650.13	3,650.13
Rutland Town	20215059	Rutland Sunoco - Rte 7		174.00	174.00
Saint Albans City	19880225	Leblancs Citgo		3,415.37	3,415.37
Saint Albans City	19890353	Joe Miller Gulf		12,593.08	12,593.08
Saint Albans City	19900605	Superior Muffler/Mobil		12,512.60	12,512.60
Saint Albans City	19931517	Lake Street Texaco (Getty)		2,003.00	2,003.00
Saint Albans City	19941558	St. Albans Go Go (former Lesters)		7,157.56	7,157.56
Saint Albans City	19951906	S B Collins Bulk Facility	1,931.25	8,942.66	10,873.91
Saint Albans City	19962027	Office Quarters		2,637.20	2,637.20
Saint Albans City	19972257	J&L Service Center		2,958.50	2,958.50
Saint Albans City	19992646	Clarence Brown Inc.		5,922.65	5,922.65
Saint Albans City	20012909	Mac's Quick Stop		3,998.84	3,998.84
Saint Albans City	20022953	St Albans Exxon		3,756.04	3,756.04
Saint Albans City	20114233	AmCare Ambulance former McEnany's Valco		5,090.24	5,090.24
Saint Johnsbury	19911157	St Johnsbury Water & Sewer		15,163.81	15,163.81
Saint Johnsbury	19911169	Northern Petroleum - St J		4,226.80	4,226.80
Saint Johnsbury	19931549	Windshield World		2,831.00	2,831.00
Saint Johnsbury	19972172	Rods Mobil		12,289.49	12,289.49
Saint Johnsbury	19972205	Former Portland Street Mini Mart		3,684.61	3,684.61
Saint Johnsbury	20002772	Discount Motors		15,971.50	15,971.50
Saint Johnsbury	20053397	Northern Petroleum Bulk Facility		12,564.97	12,564.97
Saint Johnsbury	20114197	Northeast Collision Center		14,140.69	14,140.69
Saint Johnsbury	20134411	Green Mountain Electric Supply		3,469.25	3,469.25
Saint Johnsbury	20194856	CN Brown		3,659.05	3,659.05
Saint Johnsbury	20204966	Ide Building		8,847.62	8,847.62
Saint Johnsbury	S2023776	Roadside		11,501.63	11,501.63
Shelburne	19870012	Spillanes Servicercenter		4,006.00	4,006.00
Sheldon	19931484	Sheldon Mini Mart		18,374.07	18,374.07
Shoreham	19982359	Shoreham Service Center		235.00	235.00
South Burlington	19890307	Mobil (South) Short Stop		12,712.87	12,712.87
South Burlington	19900545	Williston Road Citgo - Dave's Citgo		24,483.74	24,483.74

Attachment 4
Expenditures by Site - July 2024 Through June 2025
Motor Fuel

Site Location	Project #	PCF Site Name	PCF - 3rd Party	Remediation	Grand Total
South Burlington	19900632	Airport Mobil		4,018.25	4,018.25
South Burlington	19911041	Williston Rd Mobil - 811		3,790.05	3,790.05
South Burlington	19921298	Kaigles Citgo		21,668.75	21,668.75
South Burlington	19921327	Williston Road Mobil - 1314		15,500.98	15,500.98
South Burlington	19931384	Former South Burlington Police Dept		11,447.64	11,447.64
South Burlington	19931417	Munson Earth Moving Corp		21,964.60	21,964.60
South Burlington	19941589	Shelburne Road Mobil - North		2,466.90	2,466.90
South Burlington	19951924	Gracey's Store		3,781.59	3,781.59
South Burlington	19961956	Dolans Variety		27,874.76	27,874.76
South Burlington	19982368	Bournes Service Center		47,722.20	47,722.20
South Burlington	19982491	Champlain Valley Sunoco		25,983.63	25,983.63
South Burlington	19982576	Shelburne Road Texaco		27,624.27	27,624.27
South Burlington	19992633	Mountain View Mitsubishi		7,308.14	7,308.14
South Burlington	19992719	Simon's Shelburne Road Gulf		4,996.79	4,996.79
South Burlington	20124290	Shearer Audi		2,160.94	2,160.94
South Burlington	20154597	Hoechner/Shelburne Road Gulf	50,892.65		50,892.65
South Burlington	S2024131	Parking Lot		7,403.08	7,403.08
South Hero	19890414	Midway Oil		3,629.71	3,629.71
South Hero	19941599	Cornerstone Market		4,768.94	4,768.94
South Hero	19941730	South Hero Grocery		3,470.77	3,470.77
Springfield	19770122	Jones And Lamson		17,743.38	17,743.38
Springfield	19890398	Midway Petroleum/Johnson & Dix		21,472.46	21,472.46
Springfield	19982540	Springfield Recycling Center		4,511.79	4,511.79
Springfield	20225110	One Credit Union		29,784.78	29,784.78
Springfield	S2024436	Mina Mart - Springfield Mobil		14,718.15	14,718.15
Stowe	19961957	Stowe Auto		4,079.35	4,079.35
Stowe	20002776	Stowe Car Wash		4,269.00	4,269.00
Stowe	20134432	Town of Stowe - Electric Garage		8,534.95	8,534.95
Sutton	20083874	Muriel B. Harris Trust		2,324.98	2,324.98
Swanton	19870054	Swanton Bait And Tackle		1,968.50	1,968.50
Swanton	19890330	Dave's Quik Stop		14,039.54	14,039.54
Swanton	19890420	E J Barrette Ford		37,149.61	37,149.61
Swanton	19890446	Cota's Sunoco		12,385.51	12,385.51
Swanton	19900518	A R Sandri		3,708.10	3,708.10
Swanton	19921228	Webb's Getty		4,409.00	4,409.00
Swanton	19992706	Grand Avenue Enterprises		19,193.47	19,193.47
Swanton	20002733	North Country Cycle		28,898.86	28,898.86
Swanton	20235349	Fmr Batch Plant - Swanton		16,356.89	16,356.89
Thetford	20235340	Former Thetford Village Store		25,795.18	25,795.18
Thetford	S2025103	Roadside		1,762.44	1,762.44
Troy	20043209	Hamelin Property		34,323.06	34,323.06
Vergennes	20063594	Addison County Chiropractic (Palmer)		3,063.10	3,063.10
Vershire	19911129	Wards Garage		2,814.50	2,814.50
Waitsfield	19880259	Village Grocery		66,270.86	66,270.86
Waitsfield	19921210	Mad River Valley Ambulance/fmr Bonnettes		22,878.89	22,878.89
Wallingford	19890452	Wallingford Mobil		17,595.74	17,595.74

Attachment 4
Expenditures by Site - July 2024 Through June 2025
Motor Fuel

Site Location	Project #	PCF Site Name	PCF - 3rd Party	Remediation	Grand Total
Wardsboro	19870106	Arms and Wardsboro Stores		72,543.85	72,543.85
Washington	19870127	Lyles Superette		22,640.18	22,640.18
Waterbury	19982502	Caforia Market		11,693.00	11,693.00
Waterbury	20114145	Bourne's Energy Waterbury Bulk Plant		6,167.11	6,167.11
Waterbury	20114231	Northfield Savings Bank		3,500.10	3,500.10
Waterford	S2024580	Roadway		115.00	115.00
Waterville	20144485	Waterville FD #1 VOCs		2,868.75	2,868.75
Weathersfield	19941708	Ascutney Sunoco		3,611.54	3,611.54
Weathersfield	19982524	Exit 8 Mobil		51,623.21	51,623.21
Westford	20154598	Westford Market	279.05		279.05
Wheelock	19961983	Wheelock Village Store		200.00	200.00
Whiting	20012910	Whiting Country Store		23,816.84	23,816.84
Whiting	20114177	75 & 79 South Main Street		412.50	412.50
Williston	19961972	Taft Corners Short Stop		13,586.11	13,586.11
Williston	20063554	Clarks Williston Sunoco		9,244.98	9,244.98
Williston	20174746	Catamount Family Center		1,261.64	1,261.64
Williston	S2024286	Williston Welcome Center		12,778.29	12,778.29
Wilmington	19992707	Wilmington Sunoco		18,722.10	18,722.10
Wilmington	20144539	Greene's Servicenter		8,558.53	8,558.53
Windsor	19921340	Browns Sales And Service		119,595.40	119,595.40
Windsor	20134395	Windsor Bike Shop		17,645.85	17,645.85
Winooski	19931388	Simon's Winooski (McLaughlins Garage)		18,253.95	18,253.95
Winooski	19982460	Go Go Gas - Winooski	77,692.95		77,692.95
Woodbury	19941615	Woodbury Country Store	8,442.70		8,442.70
Woodbury	20235357	Woodbury Route 14 Linear Project	172,699.41		172,699.41
Worcester	20093967	Morse Residence (former commercial site)		11,149.37	11,149.37
Grand Total			983,699.34	5,559,461.20	6,543,160.54

Attachment 4
Expenditures by Site - All Years Through June 2025
Heating Oil

Site Location	Project #	PCF Site Name	Remediation	Grand Total
Addison	S2006596	Crawford Residence	10,978.91	10,978.91
Albany	20043185	Black River Farm	365.26	365.26
Albany	20073644	Albany Kerosene UST	10,798.64	10,798.64
Albany	20144529	Cianciolo Residence	13,126.36	13,126.36
Albany	S2008643	Colaceci Residence	18,186.68	18,186.68
Albany	S2011136	Davis Residence	22,836.91	22,836.91
Albany	S2015453	Rosenthal Property	5,736.65	5,736.65
Albany	S2021488	Mason Residence	7,482.07	7,482.07
Alburgh	19931356	Robinsons Quick Stop	0.00	0.00
Alburgh	20053321	Fiarkoski Residence	19,862.49	19,862.49
Alburgh	20063514	Scarlett Property	10,614.83	10,614.83
Alburgh	20063591	Holzworth Property	3,307.79	3,307.79
Alburgh	20083778	Alburg Country Store	5,182.50	5,182.50
Alburgh	20144534	Lampman property	12,193.82	12,193.82
Alburgh	S1998348	West residence	1,698.10	1,698.10
Alburgh	S2000166	Miller Residence	15,915.30	15,915.30
Alburgh	S2007236	LaBombard Residence	17,008.99	17,008.99
Alburgh	S2013141	Stephen Benjamin Residence	24,598.47	24,598.47
Alburgh	S2014006	Prindle Residence	8,269.80	8,269.80
Alburgh	S2014009	Langlois Residence	14,553.49	14,553.49
Alburgh	S2014037	Creller Residence	3,279.00	3,279.00
Alburgh	S2014126	God's Little Brown Church	13,414.82	13,414.82
Alburgh	S2014248	Braman Property	23,347.91	23,347.91
Alburgh	S2015632	Gagnon Residence	18,455.62	18,455.62
Alburgh	S2024249	Wolford Residence	16,361.57	16,361.57
Andover	19921290	Hilltop Farm Mansion	8,849.48	8,849.48
Andover	20144538	Brady Residence	2,889.24	2,889.24
Andover	S2019273	Jendzejec Property	2,284.89	2,284.89
Arlington	19992686	Buck Residence	2,088.52	2,088.52
Arlington	20033179	Simmons Residence	8,953.18	8,953.18
Arlington	20093918	Masterson Residence	1,030.75	1,030.75
Arlington	20104033	Miles Lumber Property	17,698.98	17,698.98
Arlington	20144559	Cutleaf Maples Motel	4,635.14	4,635.14
Arlington	S2002267	Phyllis Warren Property	2,369.92	2,369.92
Arlington	S2007269	Joan Nash Residence	19,043.30	19,043.30
Arlington	S2011589	Dorothea Whitley	20,287.53	20,287.53
Arlington	S2019453	Arntz Residence	9,300.23	9,300.23
Athens	S2008127	Bruce Tenning Property	21,789.15	21,789.15
Athens	S2008158	Perry Residence	14,498.21	14,498.21

Attachment 4
Expenditures by Site - All Years Through June 2025
Heating Oil

Site Location	Project #	PCF Site Name	Remediation	Grand Total
Athens	S2008185	Bruce Tenney property	20,833.78	20,833.78
Barnard	20053386	Twin Farms	8,266.12	8,266.12
Barnard	20083870	Beecher Residence	6,675.01	6,675.01
Barnard	20104137	Thompson Property	15,313.90	15,313.90
Barnard	S1999308	Deer Spring Farm	8,727.38	8,727.38
Barnet	20083779	Noble Property	67,804.18	67,804.18
Barnet	20093990	Knowlton Residence	3,755.31	3,755.31
Barre City	19931437	Washington Apartments	157,298.68	157,298.68
Barre City	19982454	Granite Importers	14,547.59	14,547.59
Barre City	20053462	Hoffman Residence	5,228.30	5,228.30
Barre City	20063479	Bandy Property	18,801.90	18,801.90
Barre City	20063516	Consolidated Memorials	7,902.50	7,902.50
Barre City	20063531	Rice Residence	7,987.01	7,987.01
Barre City	20063533	Gray-Bean Residence	4,868.80	4,868.80
Barre City	20063611	Z's Northern Properties	26,108.85	26,108.85
Barre City	20083770	Granite Hills Credit Union (Former Moose	8,503.40	8,503.40
Barre City	20083886	Trow & Holden	3,997.25	3,997.25
Barre City	20114187	Irving Oil Bulk Plant	17,127.10	17,127.10
Barre City	20154593	Granite Industries of Vermont	3,460.00	3,460.00
Barre City	20164621	Amsden Property	8,509.01	8,509.01
Barre City	S2000173	Ursula Olender Residence	250.00	250.00
Barre City	S2004012	#4 - 6 Kent Place Apartments	3,255.94	3,255.94
Barre City	S2006091	Consolidated Memorials	17,097.50	17,097.50
Barre City	S2008090	Thelma Doucette-Lory	7,268.12	7,268.12
Barre City	S2011286	Walsh Property	4,142.00	4,142.00
Barre City	S2011287	Peyerl Property	12,958.26	12,958.26
Barre City	S2011288	White Property	157.50	157.50
Barre City	S2011289	Foiadelli Property	5,450.00	5,450.00
Barre City	S2011290	Morse Property	12,837.47	12,837.47
Barre City	S2011296	Murphy Property	2,601.00	2,601.00
Barre City	S2011389	Chip Spillane Property	1,603.81	1,603.81
Barre City	S2011774	Stevens Branch behind Times Argus	8,471.54	8,471.54
Barre City	S2013094	Philip Residence	5,879.44	5,879.44
Barre City	S2014425	Anton Residence	5,022.12	5,022.12
Barre City	S2014542	Amsden Property	23,984.78	23,984.78
Barre City	S2014618	Sleeper residence	1,622.80	1,622.80
Barre City	S2016148	Lynnette Claudon Residence	4,453.11	4,453.11
Barre City	S2016170	Whalen Property	7,274.75	7,274.75
Barre City	S2016526	Gingras Residence	9,834.80	9,834.80

Attachment 4
Expenditures by Site - All Years Through June 2025
Heating Oil

Site Location	Project #	PCF Site Name	Remediation	Grand Total
Barre City	S2017083	Pride, Inc., property	17,862.61	17,862.61
Barre City	S2017330	Badeau Residence	22,874.52	22,874.52
Barre City	S2018278	Brislin/Julius Residence	8,454.99	8,454.99
Barre City	S2019266	Safety-Kleen	6,532.83	6,532.83
Barre Town	20043260	DeLuca Residence	1,963.51	1,963.51
Barre Town	20043281	Ormsby Residence	6,405.01	6,405.01
Barre Town	20053349	Pacetti Residence	2,664.50	2,664.50
Barre Town	20083861	Jewett Residence	3,328.93	3,328.93
Barre Town	20093955	Houle Residence	5,164.81	5,164.81
Barre Town	20093991	Graniteville Presbyterian Church	8,158.52	8,158.52
Barre Town	20124320	Kelly Residence	7,944.55	7,944.55
Barre Town	20134438	Carty Residence	2,591.98	2,591.98
Barre Town	S2000451	Lafirria Residence	24,991.53	24,991.53
Barre Town	S2004106	Sandra Hrabushi Residence	4,450.50	4,450.50
Barre Town	S2007298	Hannah Hayford Residence	3,324.05	3,324.05
Barre Town	S2008595	Smith Residence	6,498.39	6,498.39
Barre Town	S2009402	Lori and Darrin Arsenault	3,745.95	3,745.95
Barre Town	S2011189	Quarry Hill Mini Storage	24,791.35	24,791.35
Barre Town	S2015457	Arthur Kennell	8,759.35	8,759.35
Barre Town	S2017102	Kelty Residence	21,227.08	21,227.08
Barre Town	S2018432	Royer Residence	1,212.14	1,212.14
Barre Town	S2023752	Martin Residence	10,788.22	10,788.22
Barton	20043228	Former Barton Cleaners	62,244.70	62,244.70
Barton	20093911	Illuzzi Law Offices	22,743.91	22,743.91
Barton	20124249	Barton Wastewater Treatment Main Lift St	10,560.44	10,560.44
Barton	20225158	Barton United Church	8,182.59	8,182.59
Barton	S2003113	Ted Williams Residence	12,215.50	12,215.50
Barton	S2005321	Merton Gleason Residence	2,154.39	2,154.39
Barton	S2005343	Demaris Residence	8,546.52	8,546.52
Barton	S2011559	LaLiberty Residence	4,644.77	4,644.77
Barton	S2012513	Kathy Hill residence	6,994.04	6,994.04
Barton	S2012544	Deborah March Residence	2,453.39	2,453.39
Barton	S2013063	Donna Geoffrey Residence	16,559.93	16,559.93
Barton	S2016441	Filkins Residence	2,342.59	2,342.59
Barton	S2017174	Chamberlin Residence	1,025.97	1,025.97
Barton	S2019054	Orleans Federated Church	11,385.96	11,385.96
Barton	S2019489	Pfeiffer residence	3,552.97	3,552.97
Barton	S2020404	Ghuman Residence	79,431.55	79,431.55
Barton	S2021539	Stout Residence	24,873.01	24,873.01

Attachment 4
Expenditures by Site - All Years Through June 2025
Heating Oil

Site Location	Project #	PCF Site Name	Remediation	Grand Total
Barton	S2022275	Barton United Church	15,001.15	15,001.15
Barton	S2023151	Gatison Residence	15,116.59	15,116.59
Belvidere	S1998233	MB Jones Property	670.00	670.00
Belvidere	S2004305	Scarpinato Property	16,923.37	16,923.37
Belvidere	S2013556	Terrie Look Residence	13,636.78	13,636.78
Belvidere	S2014616	Hanley Residence	8,227.93	8,227.93
Bennington	19770008	* Tansitor Electronics Incorp	6,525.02	6,525.02
Bennington	19951775	215 Benmont Ave, Former Haynes And Kane	41,063.72	41,063.72
Bennington	19951896	Bennington County Industrial Corp	520,631.62	520,631.62
Bennington	19962067	Bennington College	201,334.92	201,334.92
Bennington	19972188	Applegate Apartments	7,533.88	7,533.88
Bennington	19982367	Beech Street School	68,896.42	68,896.42
Bennington	19982507	Morse Block	20,648.96	20,648.96
Bennington	19992612	Cumberland Farms #4006	8,009.52	8,009.52
Bennington	19992660	272 Ben Mont Ave.	37,716.01	37,716.01
Bennington	20012859	Bennington Fish Culture Station	5,615.58	5,615.58
Bennington	20012896	Sausville Residence	10,973.61	10,973.61
Bennington	20043189	Orchard B House/ Bennington College	8,797.49	8,797.49
Bennington	20043216	Orchard F House, Bennington College	10,579.05	10,579.05
Bennington	20053319	ST Griswold	20,225.34	20,225.34
Bennington	20053334	Bennington College Campus	18,602.22	18,602.22
Bennington	20053341	Former Daniel Fager's Facility	16,876.69	16,876.69
Bennington	20053364	Vermont Motor Lodge	6,332.21	6,332.21
Bennington	20063469	Jennings Cottage - Bennington College	14,906.39	14,906.39
Bennington	20063559	Bennington Town Offices	6,420.10	6,420.10
Bennington	20063599	Blacksmith Shop/Visitor Center	6,875.84	6,875.84
Bennington	20073686	Bennington College - Maintenance Bldg	31,268.09	31,268.09
Bennington	20083821	Alwell Residence	6,459.68	6,459.68
Bennington	20083871	Whitten Residence	4,744.93	4,744.93
Bennington	20093963	Bennington College Orchard C & E	21,043.74	21,043.74
Bennington	20104020	Wilkinson Residence	10,082.70	10,082.70
Bennington	20104080	Bennington College Orchard A/D	15,984.17	15,984.17
Bennington	20104097	Colvin Residence	10,838.25	10,838.25
Bennington	20104107	O'Malley's Pet Supply/The Pharmacy	9,414.97	9,414.97
Bennington	20114200	Bennington Rescue Squad	8,534.52	8,534.52
Bennington	20114219	Hiland Hall School	8,883.62	8,883.62
Bennington	20124292	Bennington Lanes	11,142.21	11,142.21
Bennington	20134449	Hope-Graves Estate	17,896.72	17,896.72
Bennington	20134453	Conner Residence	6,023.17	6,023.17

Attachment 4
Expenditures by Site - All Years Through June 2025
Heating Oil

Site Location	Project #	PCF Site Name	Remediation	Grand Total
Bennington	20144492	Northside Diner	4,550.51	4,550.51
Bennington	20144493	Aaron's Inc.	8,317.75	8,317.75
Bennington	20154589	Cole Residence	25,163.33	25,163.33
Bennington	20164684	Putnam Block NMTC Parcels	22,799.75	22,799.75
Bennington	S2002024	Sweet Residence	820.46	820.46
Bennington	S2005409	Sam Colliano Property	406.62	406.62
Bennington	S2007217	Sears Residence	29,950.77	29,950.77
Bennington	S2007431	Jason Rodd Residence	13,024.74	13,024.74
Bennington	S2008373	William Krebs Property	24,999.75	24,999.75
Bennington	S2008439	Nelson Blanchard residence	8,893.55	8,893.55
Bennington	S2008639	Susan Church Building	4,839.04	4,839.04
Bennington	S2009012	Robinson Residence	10,531.95	10,531.95
Bennington	S2009076	Hebert Residence	4,598.65	4,598.65
Bennington	S2011104	Nolan Residence	17,579.50	17,579.50
Bennington	S2011140	Juliano Residence	18,052.83	18,052.83
Bennington	S2011509	Joe Lampron Residence	6,284.02	6,284.02
Bennington	S2012623	Therriault Residence	0.00	0.00
Bennington	S2013251	Fred Ringwood Residence	3,328.92	3,328.92
Bennington	S2014240	Matilda Blodgett	1,747.79	1,747.79
Bennington	S2014383	Foreclosed Residence	4,860.09	4,860.09
Bennington	S2014437	Blasen Residence	5,385.22	5,385.22
Bennington	S2015258	Prouty Property	7,879.31	7,879.31
Bennington	S2015375	United Counseling Service	2,991.83	2,991.83
Bennington	S2015515	Shires Housing Property	10,290.53	10,290.53
Bennington	S2015604	Bartlett Residence	6,495.33	6,495.33
Bennington	S2017261	Former Bennington Self Storage	6,631.76	6,631.76
Bennington	S2018465	Town of Bennington WWTF	9,947.54	9,947.54
Bennington	S2019249	Commercial property	9,982.20	9,982.20
Bennington	S2020272	Root Residence	13,596.46	13,596.46
Bennington	S2020430	Salsburg Residence	900.59	900.59
Bennington	S2020460	Sweet Residence	6,818.56	6,818.56
Bennington	S2021106	Palmer Residence	6,556.45	6,556.45
Bennington	S2021404	Jacobs Residence	20,923.17	20,923.17
Bennington	S2024234	McManus Residence	11,009.01	11,009.01
Benson	20043299	Benson Town Offices & Library	12,322.50	12,322.50
Benson	S1999481	Bishop Residence	405.00	405.00
Benson	S2020168	Cunningham Residence	16,285.00	16,285.00
Berkshire	S2020106	Shea Residence	19,425.46	19,425.46
Berlin	19992702	Steinman Property	6,906.14	6,906.14

Attachment 4
Expenditures by Site - All Years Through June 2025
Heating Oil

Site Location	Project #	PCF Site Name	Remediation	Grand Total
Berlin	20043294	Rossi Residence	35,733.84	35,733.84
Berlin	20104096	Spencer Residence	13,881.21	13,881.21
Berlin	20104128	L & D Safety Markings	4,854.95	4,854.95
Berlin	20154580	River Run Manor Mobile Home Park	1,872.16	1,872.16
Berlin	20154582	Berlin Mobile Home	6,233.91	6,233.91
Berlin	S1994333	N/A	19,014.09	19,014.09
Berlin	S2000088	LaGue Mobil Home Park - Pam Day Residence	21,808.32	21,808.32
Berlin	S2006302	Lawrence Residence	8,801.62	8,801.62
Berlin	S2008310	Viens Residence	25,000.00	25,000.00
Berlin	S2008570	N/A	24,760.22	24,760.22
Berlin	S2011196	Michael Lawrence Residence	11,002.66	11,002.66
Berlin	S2011283	River Run Trailer Park	1,356.76	1,356.76
Berlin	S2011317	Desilets Residence	9,192.44	9,192.44
Berlin	S2011338	Lot # 10, Sayers Res	9,392.67	9,392.67
Berlin	S2011501	Weston Trailer Park	140,519.90	140,519.90
Berlin	S2011553	Diane Morse	11,359.17	11,359.17
Berlin	S2011609	Vivian Bennet Residence	5,290.57	5,290.57
Berlin	S2014018	Bernier Residence	10,417.07	10,417.07
Berlin	S2016498	Chartrand Residence	23,014.92	23,014.92
Berlin	S2019444	Town of Berlin Garage	1,839.37	1,839.37
Berlin	S2024428	Warren Residence	8,285.00	8,285.00
Bethel	20053362	Waring Property	2,522.66	2,522.66
Bethel	S1998244	Mears Residence	3,860.00	3,860.00
Bethel	S2008079	Aldrighetti Property	24,999.95	24,999.95
Bethel	S2008386	Agnes Boule Residence	3,949.75	3,949.75
Bethel	S2011530	Carrier-Turgeon Residence	3,611.78	3,611.78
Bethel	S2011538	Pam Herbst Residence	112.50	112.50
Bethel	S2015630	Former Harrington House Restaurant and Inn	4,887.43	4,887.43
Bethel	S2024584	Bascom Property	11,947.65	11,947.65
Bolton	19951191	Smilie Elem School	14,473.32	14,473.32
Bolton	S2015413	Lawrence Residence	4,142.55	4,142.55
Bolton	S2020538	Potvin Residence	18,406.23	18,406.23
Bradford	19931454	Merry Meadows Farm	6,698.49	6,698.49
Bradford	20023065	Peavey Apartment House	55,906.33	55,906.33
Bradford	20033111	ARC Mechanical Contractors Inc	7,923.75	7,923.75
Bradford	20144548	Former Whites Milking Company	34,760.73	34,760.73
Bradford	S2012161	Clark Residence	5,739.00	5,739.00
Bradford	S2019223	Huntington Property	17,009.35	17,009.35
Bradford	S2021235	Napa Auto Parts Store	21,558.44	21,558.44

Attachment 4
Expenditures by Site - All Years Through June 2025
Heating Oil

Site Location	Project #	PCF Site Name	Remediation	Grand Total
Bradford	S2021474	Rendon Property	2,617.06	2,617.06
Braintree	S2008136	Ferris Residence	22,961.29	22,961.29
Braintree	S2011690	Dennis Partridge Residence	1,023.30	1,023.30
Braintree	S2014537	Hood Residence	22,766.82	22,766.82
Braintree	S2017070	Connolly Residence	2,836.52	2,836.52
Braintree	S2021140	Vinton Residence	6,442.05	6,442.05
Brandon	19870140	Brandon Inn	36,113.71	36,113.71
Brandon	20134443	Brandon Town Offices	10,822.58	10,822.58
Brandon	20134444	Brandon Town Hall	1,950.04	1,950.04
Brandon	S2011636	Fulgenzi Property - VT Sandwich Co	7,236.40	7,236.40
Brandon	S2016522	Euber Residence	9,293.00	9,293.00
Brandon	S2020477	Brandon Mobil	8,892.02	8,892.02
Brandon	S2021516	Miner Residence	18,988.08	18,988.08
Brattleboro	19890345	Brattleboro Mobil Putney Rd	3,310.31	3,310.31
Brattleboro	19921328	Nason Residence	6,075.94	6,075.94
Brattleboro	20012876	Kresges Auto (aka R C Fisher)	1,300.10	1,300.10
Brattleboro	20012930	Brattleboro Memorial Hospital	8,070.11	8,070.11
Brattleboro	20033107	WKVT Radio	10,665.96	10,665.96
Brattleboro	20094014	Manning Residence	3,148.70	3,148.70
Brattleboro	20184828	Long Falls Paperboard	85,846.88	85,846.88
Brattleboro	S1998339	Curtin (frmr Elinsky) Residence	7,515.61	7,515.61
Brattleboro	S2000476	Steven Macie	1,737.40	1,737.40
Brattleboro	S2001008	Thomas St John Property	5,362.84	5,362.84
Brattleboro	S2005384	Tristin Roberts	1,923.24	1,923.24
Brattleboro	S2006019	Karen Roberts Property	3,320.43	3,320.43
Brattleboro	S2006565	Kim & Clyde Winter	3,661.85	3,661.85
Brattleboro	S2007244	Milkey Residence	9,183.79	9,183.79
Brattleboro	S2007474	Cindy Ward Residence	2,329.66	2,329.66
Brattleboro	S2008124	Craig Majer	8,976.71	8,976.71
Brattleboro	S2008413	St Michael's Episcopal Church	9,554.31	9,554.31
Brattleboro	S2010062	McNary Residence	2,478.62	2,478.62
Brattleboro	S2011088	Murphy Property	6,201.30	6,201.30
Brattleboro	S2011119	Braden Residence	19,621.32	19,621.32
Brattleboro	S2011341	Alan and Ramona Putnam Residence	7,880.22	7,880.22
Brattleboro	S2011502	Emerson Realty	7,197.26	7,197.26
Brattleboro	S2012512	James Valente Residence	13,893.31	13,893.31
Brattleboro	S2016059	Harrison Residence	4,778.86	4,778.86
Brattleboro	S2016161	Worden Residence	1,391.91	1,391.91
Brattleboro	S2017339	Cole Residence	10,945.07	10,945.07

Attachment 4
Expenditures by Site - All Years Through June 2025
Heating Oil

Site Location	Project #	PCF Site Name	Remediation	Grand Total
Brattleboro	S2021066	Bishop Residence	12,374.50	12,374.50
Brattleboro	S2021512	Dodge Residence	18,934.40	18,934.40
Brattleboro	S2022003	Gundry Residence	540.00	540.00
Brattleboro	S2023126	Mann Residence	12,142.42	12,142.42
Brattleboro	S2023796	Appell Residence	1,923.00	1,923.00
Brattleboro	S2023824	Baker Residence	5,912.12	5,912.12
Brattleboro	S2024190	Latchis Hotel	1,240.00	1,240.00
Brattleboro	S2024364	Diamantopoulos Residence	5,821.87	5,821.87
Bridgewater	19911146	Bridgewater Elem School	20,486.50	20,486.50
Bridgewater	20204913	Bridgewater Elementary School	10,086.55	10,086.55
Bridgewater	S2008098	Pearsons Property	25,529.51	25,529.51
Bridgewater	S2011711	Bridge # 44	360.51	360.51
Bridgewater	S2011735	Conrad Zendzian Residence	21,778.43	21,778.43
Bridgewater	S2012124	Back Behind	2,156.95	2,156.95
Bridgewater	S2020068	Manning Residence	2,588.91	2,588.91
Bridgewater	S2020177	MacIntyre Residence	3,707.53	3,707.53
Bridport	S2007173	Hobday Residence	21,955.17	21,955.17
Bridport	S2013136	Pratt Residence	22,585.13	22,585.13
Bridport	S2014231	Champlain Orchards	23,391.86	23,391.86
Bridport	S2016282	Suprenant Residence	3,966.06	3,966.06
Bridport	S2024506	Bridport Congregational Church Residence	22,262.75	22,262.75
Brighton	19951925	Brighton Garage	1,977.16	1,977.16
Brighton	20114212	Brighton Town Hall	245,494.34	245,494.34
Bristol	S2008569	Ramsey Residence	3,579.79	3,579.79
Bristol	S2016035	Sargent Residence	15,996.84	15,996.84
Bristol	S2024315	Coe Residence/ KTP Mobile Home Park	21,618.68	21,618.68
Brookfield	20023060	Hammond Residence	2,098.07	2,098.07
Brookfield	20134431	Cheney Residence	8,128.32	8,128.32
Brookfield	S2003022	Vernica Poulen (Allen Residence)	16,111.22	16,111.22
Brookfield	S2016271	Goodale Property	11,937.23	11,937.23
Brookfield	S2022084	Wilson Residence	9,556.67	9,556.67
Brookline	S2011537	Guy and Caroline Patton	2,638.69	2,638.69
Brownington	S2012054	Farrington Residence	12,159.81	12,159.81
Brownington	S2016056	Moore-Lampher Residence	19,654.07	19,654.07
Brownington	S2023643	Davis Residence	13,883.49	13,883.49
Burke	20053406	Silvius Property	2,585.60	2,585.60
Burke	20104054	Burke Mountain Academy	5,092.40	5,092.40
Burke	20114206	Palank Residence	1,155.50	1,155.50
Burlington	19770179	Vermont Railway	1,433.91	1,433.91

Attachment 4
Expenditures by Site - All Years Through June 2025
Heating Oil

Site Location	Project #	PCF Site Name	Remediation	Grand Total
Burlington	19931482	Persis Worrall Residence	306.50	306.50
Burlington	19941740	Tamarack Automotive	18,899.53	18,899.53
Burlington	19972311	E. B. Taft School	14,913.98	14,913.98
Burlington	19992592	Burlington Public Works Garage	5,156.33	5,156.33
Burlington	20002740	Ethan Allen Mobil	27,336.59	27,336.59
Burlington	20002774	Maynard Auto	4,805.85	4,805.85
Burlington	20002827	266 Champlain St	52,666.24	52,666.24
Burlington	20002829	Dirmaier Residence	21,805.86	21,805.86
Burlington	20023034	Daly Residence	1,435.40	1,435.40
Burlington	20023062	Hemley Residence	9,396.21	9,396.21
Burlington	20033161	Westwind Condominiums	7,438.88	7,438.88
Burlington	20043215	Champlain College - Pearl Annex	69,192.00	69,192.00
Burlington	20053333	Chittenden County Courthouse	27,441.61	27,441.61
Burlington	20053387	Converse Home	6,558.14	6,558.14
Burlington	20053467	Does Residence	15,759.14	15,759.14
Burlington	20063617	Cannon Residence	3,490.00	3,490.00
Burlington	20073626	McNeil Generating Station	14,115.30	14,115.30
Burlington	20073637	Brace Residence	2,522.93	2,522.93
Burlington	20073699	Morrissey Residence	7,317.53	7,317.53
Burlington	20073700	former Delta Psi Fraternity House	1,171.52	1,171.52
Burlington	20073730	Swish Facility	11,645.10	11,645.10
Burlington	20073733	Hoehn Residence	4,362.91	4,362.91
Burlington	20083804	Burlington Grocery	2,652.35	2,652.35
Burlington	20083848	Former Cullins Residence	14,119.95	14,119.95
Burlington	20104059	Corran Residence	4,747.47	4,747.47
Burlington	20104116	Mussen Apartment Building	3,969.50	3,969.50
Burlington	20144505	Noyes Automotive	7,330.59	7,330.59
Burlington	20144519	Adams Greenblatt Residence	2,075.85	2,075.85
Burlington	20154571	Forbes Residence	8,452.80	8,452.80
Burlington	S2000049	Kathy Fletcher Residence	5,856.37	5,856.37
Burlington	S2000337	Francie Mason Residence	4,770.24	4,770.24
Burlington	S2003249	Lloyd Residence	3,858.40	3,858.40
Burlington	S2005242	Marzewski Residence	13,345.16	13,345.16
Burlington	S2006165	Sullivan Residence	3,610.29	3,610.29
Burlington	S2006275	Allison Cannon Residence	3,296.00	3,296.00
Burlington	S2008566	Root Residence/Farrington Trailer Park	8,215.00	8,215.00
Burlington	S2009421	O'Conner Property	13,318.95	13,318.95
Burlington	S2009543	Kelly Cheney Residence	4,304.09	4,304.09
Burlington	S2010143	Murphy Residence	3,789.15	3,789.15

Attachment 4
Expenditures by Site - All Years Through June 2025
Heating Oil

Site Location	Project #	PCF Site Name	Remediation	Grand Total
Burlington	S2010168	Guilman Residence	3,382.26	3,382.26
Burlington	S2013527	Tierney property	14,051.64	14,051.64
Burlington	S2015226	Montstream Residence	3,485.08	3,485.08
Burlington	S2015438	Gottesman Residence	4,822.96	4,822.96
Burlington	S2016073	Apt. Bldg.- Anne Keenan Prop.	7,201.97	7,201.97
Burlington	S2016450	Greenblott Residence	2,716.21	2,716.21
Burlington	S2017635	Fortune Residence	3,326.60	3,326.60
Burlington	S2019206	Averill Residence	12,172.90	12,172.90
Burlington	S2019337	North Ave Stormwater System	71,517.23	71,517.23
Burlington	S2019359	Mehalick Property	7,555.78	7,555.78
Burlington	S2022211	Residence	6,685.68	6,685.68
Burlington	S2022359	City of Burlington Parking Lot	81,027.83	81,027.83
Burlington	S2022462	St. Joseph's Retirement Home	22,787.83	22,787.83
Cabot	19900624	Cabot Garage	23,223.00	23,223.00
Cabot	19992701	Jones Residence	25,000.00	25,000.00
Cabot	20144467	Cabot United Church	43,025.70	43,025.70
Cabot	20215039	Herrick Residence	32,391.94	32,391.94
Cabot	S1999099	Ed Cruz residence	5,598.75	5,598.75
Cabot	S2014071	Herrick Residence	-8,006.41	-8,006.41
Cabot	S2014587	Christensen Residence	8,367.98	8,367.98
Cabot	S2020123	Herrick Residence	42,749.26	42,749.26
Calais	19961945	Sheldon Residence (now Masland)	17,910.84	17,910.84
Calais	S2000096	LeGare Farm Market	25,000.00	25,000.00
Calais	S2000356	David Fellows Residence	4,130.46	4,130.46
Calais	S2008014	Meunier Residence	24,643.10	24,643.10
Calais	S2016404	Collins Residence	10,833.12	10,833.12
Cambridge	19951842	Bell-Gates Lumber Corp	22,193.55	22,193.55
Cambridge	20063342	Hobbs Residence	14,862.38	14,862.38
Cambridge	S2004351	Marcella Bardusk Residence	13,117.36	13,117.36
Cambridge	S2004373	Margot Hobbs Residence	7,447.21	7,447.21
Cambridge	S2006045	Drinkwine Residence	14,950.31	14,950.31
Cambridge	S2007239	Bryan Property	2,336.04	2,336.04
Cambridge	S2009067	Bechtoldt Residence	18,544.60	18,544.60
Cambridge	S2009073	Miller Residence	24,515.19	24,515.19
Cambridge	S2013015	Robarge Residence	24,744.65	24,744.65
Cambridge	S2017390	Raymond Residence	16,527.29	16,527.29
Cambridge	S2017522	Coupe Residence	10,112.58	10,112.58
Cambridge	S2018420	Church Residence	4,036.86	4,036.86
Cambridge	S2019159	Conrad Residence	14,949.89	14,949.89

Attachment 4
Expenditures by Site - All Years Through June 2025
Heating Oil

Site Location	Project #	PCF Site Name	Remediation	Grand Total
Cambridge	S2021139	Bailey Residence	5,340.66	5,340.66
Cambridge	S2023238	ArborTrek Canopy Adventures	4,293.76	4,293.76
Canaan	S2008166	Blessed Virgin Mary Rectory	12,815.57	12,815.57
Canaan	S2016365	Fitch Residence	4,617.52	4,617.52
Canaan	S2022228	Smith Residence	14,885.33	14,885.33
Castleton	19941626	Hutchin And White Fuels	807.50	807.50
Castleton	20002814	Bamforth Residence	10,202.44	10,202.44
Castleton	20053324	Diehl Residence	3,430.26	3,430.26
Castleton	20053447	Rehlen Property	9,398.63	9,398.63
Castleton	20124250	Rehlen Property	11,964.63	11,964.63
Castleton	20225083	Adamski & Waite Property	13,659.74	13,659.74
Castleton	S2004261	Wolvern Residence	21,940.12	21,940.12
Castleton	S2006028	Howe Residence	19,474.71	19,474.71
Castleton	S2020459	Waite Residence	17,494.68	17,494.68
Castleton	S2024563	Dorman Residence	31,214.81	31,214.81
Cavendish	S2016159	Sandy Colbeth Residence	23,328.17	23,328.17
Charleston	S2020024	Dorau Residence	5,528.07	5,528.07
Charlotte	20043200	Seeley Residence	1,991.42	1,991.42
Charlotte	20043250	Former Boden property	3,477.81	3,477.81
Charlotte	20053363	Inn at Charlotte	16,308.27	16,308.27
Charlotte	20053385	Gellis Residence	11,254.38	11,254.38
Charlotte	20053404	Woodruff Residence	3,586.77	3,586.77
Charlotte	20053428	Sheuer Property	2,581.05	2,581.05
Charlotte	20063541	Kehoe Residence	9,778.33	9,778.33
Charlotte	20144502	St. Clair Group Property	19,086.60	19,086.60
Charlotte	20154605	Michaud Residence	26,762.34	26,762.34
Charlotte	S2003209	Charlotte Masonic Lodge	6,891.08	6,891.08
Charlotte	S2003414	Yven Plouffe Farm	7,207.15	7,207.15
Charlotte	S2004160	Laurie Byrne Property	1,262.20	1,262.20
Charlotte	S2005009	Dion Residence	12,941.02	12,941.02
Charlotte	S2005049	Joe Zilko Residence	13,790.71	13,790.71
Charlotte	S2013225	Hollier Residence	4,820.57	4,820.57
Charlotte	S2015022	Wark Property	25,000.50	25,000.50
Charlotte	S2016172	Abbott property	3,527.55	3,527.55
Charlotte	S2017435	Chutter Residence	5,800.60	5,800.60
Charlotte	S2019286	McMullen Residence	6,544.00	6,544.00
Charlotte	S2019477	Ferrentino Residence	9,676.27	9,676.27
Charlotte	S2019578	Bearman Property	21,763.67	21,763.67
Chelsea	20134383	Sloan Estate	5,725.02	5,725.02

Attachment 4
Expenditures by Site - All Years Through June 2025
Heating Oil

Site Location	Project #	PCF Site Name	Remediation	Grand Total
Chelsea	20215003	Former Dybvig Residence	20,721.71	20,721.71
Chelsea	S2013483	Chelsea Animal Hospital	4,287.95	4,287.95
Chelsea	S2018347	Brookhaven School for Boys	3,660.33	3,660.33
Chester	19921204	Gassetts - Stoddard	14,738.39	14,738.39
Chester	19972328	AOT Gassetts	1,115.82	1,115.82
Chester	19982554	Weiss Residence	4,639.90	4,639.90
Chester	20002813	Gagnon Residence	20,111.69	20,111.69
Chester	20134384	Gould Residence	11,063.98	11,063.98
Chester	S2000123	Chris Winnicki Residence	13,733.33	13,733.33
Chester	S2008019	Swisher Residence	24,981.34	24,981.34
Chester	S2011107	Bennett Residence	22,781.26	22,781.26
Chester	S2011125	Marcus Residence	8,473.27	8,473.27
Chester	S2011858	misc Irene Event	2,250.00	2,250.00
Chester	S2015007	Stone Residence	4,189.33	4,189.33
Chester	S2015172	Batchelder Apartments	20,317.45	20,317.45
Chester	S2015232	Hoyt Residence	3,389.96	3,389.96
Chester	S2016005	Vermont Foam	0.00	0.00
Chester	S2017654	Sarnes Residence	19,245.54	19,245.54
Chester	S2019035	Gassett's Grange 327	18,662.32	18,662.32
Chester	S2021168	Schoendorf Property	2,710.20	2,710.20
Chester	S2022349	Town of Chester Garage	1,547.27	1,547.27
Chittenden	S2003405	Bassett/Wheeler Mobile Home	18,023.30	18,023.30
Chittenden	S2005457	Allen Frey Residence	10,624.14	10,624.14
Chittenden	S2018479	Chittenden Town Hall/Hist. Soc.	8,724.08	8,724.08
Chittenden	S2018540	Monroe Residence	25,000.00	25,000.00
Chittenden	S2024256	Chittenden Town Office	7,561.50	7,561.50
Clarendon	20002807	Billings Property	17,904.79	17,904.79
Clarendon	20073669	former Texaco Station	500.00	500.00
Clarendon	S1999420	Booth Residence	14,485.19	14,485.19
Clarendon	S2016096	Billings Property	5,240.79	5,240.79
Clarendon	S2018299	Lane Residence	13,503.60	13,503.60
Clarendon	S2022137	Former Country Squire Hotel	31,365.55	31,365.55
Colchester	19931535	Colchester High School	14,310.44	14,310.44
Colchester	20002746	Ryder Residence	476.50	476.50
Colchester	20053430	Nichols Property	5,231.01	5,231.01
Colchester	20063473	St Michaels College - Joyce Hall	4,641.87	4,641.87
Colchester	20073670	Cooper Residence	6,633.06	6,633.06
Colchester	20083826	Former Agway	11,926.86	11,926.86
Colchester	20093949	Stone Residence	4,230.61	4,230.61

Attachment 4
Expenditures by Site - All Years Through June 2025
Heating Oil

Site Location	Project #	PCF Site Name	Remediation	Grand Total
Colchester	S2003086	Donna Bombard Residence	589.60	589.60
Colchester	S2004030	Bernie Stone Residence	21,689.33	21,689.33
Colchester	S2005214	Nichols Property	4,243.94	4,243.94
Colchester	S2005250	Marble Island Resort	4,236.05	4,236.05
Colchester	S2009119	Chamberlain Residence	24,989.39	24,989.39
Colchester	S2010220	McGurn Residence	24,929.24	24,929.24
Colchester	S2012399	Leggett Rental Housing	3,809.97	3,809.97
Colchester	S2013155	Baraw Property	2,961.73	2,961.73
Colchester	S2014007	Bissonette Residence	13,054.40	13,054.40
Colchester	S2014309	Marcoux-Norton Residence	21,214.79	21,214.79
Colchester	S2016040	Forant Residence	14,568.64	14,568.64
Colchester	S2016482	Bryan Residence	3,412.24	3,412.24
Colchester	S2019534	Kaushal Apartment Building	7,844.98	7,844.98
Colchester	S2020415	Landry Residence	8,556.89	8,556.89
Colchester	S2020420	Ramseyer Residence	10,365.55	10,365.55
Concord	S2009590	Eleana Sussman Residence	8,710.28	8,710.28
Concord	S2010161	Poulin Residence	6,234.88	6,234.88
Concord	S2015294	Morris Residence	21,375.56	21,375.56
Concord	S2016234	Concord Schools	1,388.74	1,388.74
Concord	S2017213	Charlotte Heath Residence	7,716.83	7,716.83
Concord	S2017481	Spencer Property	3,802.80	3,802.80
Concord	S2019153	Reeves Well	10,935.85	10,935.85
Concord	S2024296	Blaisdell Residence	1,000.00	1,000.00
Corinth	20063574	Corinth Town Hall	8,023.65	8,023.65
Corinth	S2020030	Blake Memorial Library	11,891.10	11,891.10
Cornwall	S2011194	Whittemore Residence	4,559.76	4,559.76
Cornwall	S2014628	Fuller Residence	12,732.53	12,732.53
Cornwall	S2016338	Liljestrand Residence	5,139.14	5,139.14
Cornwall	S2019410	Wheeler Residence	15,340.29	15,340.29
Cornwall	S2020536	Palmer Property	3,720.61	3,720.61
Coventry	S2004337	Crystal Leclerc	15,197.91	15,197.91
Coventry	S2008152	Larry Royer Residence	17,985.97	17,985.97
Craftsbury	19992700	Young Farm	131.32	131.32
Craftsbury	S1999301	Alan Young Residence and farm	4,583.12	4,583.12
Craftsbury	S2011854	Audria & Henry Cleveland	12,691.76	12,691.76
Craftsbury	S2023025	Huard Residence	24,732.17	24,732.17
Danby	20053383	Master Property	95,975.08	95,975.08
Danby	20053403	Hogle Residence	4,436.80	4,436.80
Danby	S2021033	Turco Property	9,476.65	9,476.65

Attachment 4
Expenditures by Site - All Years Through June 2025
Heating Oil

Site Location	Project #	PCF Site Name	Remediation	Grand Total
Danville	20073726	Vance Residence	2,969.29	2,969.29
Danville	S2000202	Mitchell Residence	13,794.24	13,794.24
Danville	S2001109	Pelletier Residence	22,846.01	22,846.01
Danville	S2008574	Danville School	29,856.59	29,856.59
Danville	S2011664	Calkins Bulk Facility	1,173.05	1,173.05
Danville	S2020152	Sevigny Residence	4,188.31	4,188.31
Danville	S2020429	Greaves Residence	24,617.38	24,617.38
Danville	S2022433	Hantman Residence	5,986.50	5,986.50
Derby	19770196	Citizens Utilities Pine Hill Warehouse	42,475.57	42,475.57
Derby	20002842	Marsh Residence	253,655.32	253,655.32
Derby	20033092	Jenness Residence	5,597.20	5,597.20
Derby	20073639	Fred's Plumbing & Heating - Bulk Storage	0.00	0.00
Derby	20083868	Ruth Place Residence	31,307.85	31,307.85
Derby	20093946	North Country Engineering	1,119.43	1,119.43
Derby	20124280	Judd Farm Residence	1,519.30	1,519.30
Derby	20124311	Spates Residence	8,450.21	8,450.21
Derby	20134461	Taylor-Moore Insurance	4,303.18	4,303.18
Derby	S2000212	Don Keenan Property	9,701.46	9,701.46
Derby	S2008109	Francine Joyal Property	5,625.34	5,625.34
Derby	S2012039	Byers Residence	5,554.84	5,554.84
Derby	S2013021	Richard Chaffee Res	7,759.18	7,759.18
Derby	S2021502	Bonin Residence	23,521.05	23,521.05
Dorset	20063598	Heaney Property	5,832.20	5,832.20
Dorset	S2008140	Dorset Village properties	6,470.61	6,470.61
Dorset	S2016138	Roberts Property	1,666.62	1,666.62
Dover	20063523	Moulton Residence	19,795.17	19,795.17
Dover	20063576	North Branch Corp	13,247.70	13,247.70
Dover	20083830	Former Andirons Lodge	19,325.33	19,325.33
Dover	20094016	Alpine Traders	6,390.55	6,390.55
Dover	20104133	Deerhill Inn	10,183.80	10,183.80
Dover	20124327	West Dover Inn	4,695.74	4,695.74
Dover	20144551	Ettlinger Property	28,282.69	28,282.69
Dover	S2009396	Billhimer Residence	2,594.00	2,594.00
Dover	S2012530	Dorothy Clair Property	13,564.73	13,564.73
Dover	S2014211	Trail/pedestrian bridge	19,216.95	19,216.95
Dover	S2015125	Gagliardi Residence	8,827.38	8,827.38
Dover	S2019012	Guendelsberger Residence	9,234.22	9,234.22
Dummerston	20033095	VTrans Dummerston	130.00	130.00
Dummerston	S2009499	Alex Blakeson	18,301.89	18,301.89

Attachment 4
Expenditures by Site - All Years Through June 2025
Heating Oil

Site Location	Project #	PCF Site Name	Remediation	Grand Total
Duxbury	20093920	Neudorfer Furniture Inc	6,144.77	6,144.77
Duxbury	S2011512	Jennifer Hoare Residence	12,284.51	12,284.51
Duxbury	S2014091	Viens Residence	20,875.22	20,875.22
Duxbury	S2023811	Adams Residence	8,766.76	8,766.76
East Haven	19962008	12 Maple St	4,406.45	4,406.45
East Haven	S2019411	Nelson Property	7,523.10	7,523.10
East Montpelier	20124302	Goodall Residence	3,908.63	3,908.63
East Montpelier	S2011281	Alan Goldman property	12,932.49	12,932.49
East Montpelier	S2021471	Dudley Residence	0.00	0.00
East Montpelier	S2023645	Russell Residence	6,536.52	6,536.52
Eden	20022990	Schultz Residence	2,475.69	2,475.69
Eden	S2007254	Eden General Store	12,295.59	12,295.59
Eden	S2008198	O'Hear Residence	25,000.00	25,000.00
Eden	S2015137	Durivage Residence	24,743.47	24,743.47
Eden	S2020228	Coon Residence	2,054.80	2,054.80
Eden	S2023790	D'Amico Residence	25,046.43	25,046.43
Elmore	20114246	Black Residence	8,729.61	8,729.61
Elmore	S2011262	Donald Johnson Estate	13,784.00	13,784.00
Elmore	S2015217	Leahy Residence	33,045.31	33,045.31
Elmore	S2018113	Leahy Residence	25,000.00	25,000.00
Enosburgh	20063603	Merchants Bank	7,942.44	7,942.44
Enosburgh	20073631	Enosburg Health Center	31,460.76	31,460.76
Enosburgh	20083782	Fiske Residence	997.00	997.00
Enosburgh	S2002074	Kevin Bellevue Residence	1,324.75	1,324.75
Enosburgh	S2003427	Ferdinand Lauffer Residence	25,545.99	25,545.99
Enosburgh	S2006125	Bueso/Giffin Residence	2,293.00	2,293.00
Enosburgh	S2006571	NW Medical Center Pediatrics	13,699.60	13,699.60
Enosburgh	S2007185	Gaylord Casey Estate	6,005.76	6,005.76
Enosburgh	S2015127	Parkside Grill	11,774.34	11,774.34
Enosburgh	S2018218	Ella Patterson Residence	17,938.87	17,938.87
Essex	19982442	Martin Residence	10,374.89	10,374.89
Essex	19982473	Robinson Bulk	8,627.59	8,627.59
Essex	20002756	Parks Residence	3,862.16	3,862.16
Essex	20043186	Miller Residence	2,943.60	2,943.60
Essex	20043252	Rogers Residence	3,617.75	3,617.75
Essex	20043277	Beilstein residence	11,917.85	11,917.85
Essex	20053449	Gaskins Residence	6,417.35	6,417.35
Essex	20063485	Peshkin Residence	25,000.00	25,000.00
Essex	20063561	Rome Residence	3,610.00	3,610.00

Attachment 4
Expenditures by Site - All Years Through June 2025
Heating Oil

Site Location	Project #	PCF Site Name	Remediation	Grand Total
Essex	20063566	Giuliani Residence	20,182.59	20,182.59
Essex	20063573	Rippa Residence	342.50	342.50
Essex	20073711	Building 620	278,768.22	278,768.22
Essex	20093981	former Bender Residence	3,058.48	3,058.48
Essex	20124277	87 Towers Rd.	12,401.39	12,401.39
Essex	20134421	James Residence	5,309.03	5,309.03
Essex	20164637	Gunelic Property	12,753.69	12,753.69
Essex	S2002372	East Creek Condos	17,445.75	17,445.75
Essex	S2016106	Gunelic Property	933.54	933.54
Essex	S2016156	Mungeon Residence	21,102.42	21,102.42
Essex	S2017155	Flex-A-Seal	19,113.99	19,113.99
Essex	S2019383	Kimball Residence	2,995.85	2,995.85
Essex	S2023030	Richards Residence	43,929.72	43,929.72
Fair Haven	20134416	Boyce Residence	42,680.06	42,680.06
Fair Haven	S2003083	Noah McDermott Property	4,220.75	4,220.75
Fair Haven	S2008634	Sharon Lounder Residence	22,654.55	22,654.55
Fairfax	20073735	Wimble Residence	16,266.16	16,266.16
Fairfax	20114208	Blakeney Property	6,900.60	6,900.60
Fairfax	20124252	Timothy Stowe Residence	8,178.33	8,178.33
Fairfax	S2000065	Graves residence	22,265.62	22,265.62
Fairfax	S2006274	Beaudoin Residence	22,074.39	22,074.39
Fairfax	S2009176	Pidgeon Residence	5,284.42	5,284.42
Fairfax	S2010136	Wold Property	19,900.22	19,900.22
Fairfax	S2013535	Thompson Residence	24,990.99	24,990.99
Fairfax	S2019280	Ugro Residence	24,590.57	24,590.57
Fairfax	S2022035	Breadmore Residence	22,420.19	22,420.19
Fairfax	S2025075	Williams Residence	6,668.68	6,668.68
Fairfield	20073665	St Patricks Church	19,789.36	19,789.36
Fairfield	20164671	Mary Cashman Property	15,818.48	15,818.48
Fairfield	S2004003	Maurice Perreault	21,411.90	21,411.90
Fairfield	S2012452	Tyler & Melanie Webb Residence	11,849.55	11,849.55
Fairfield	S2013503	Aiken Residence	3,717.64	3,717.64
Fairfield	S2015275	Tetreault Property	15,019.30	15,019.30
Fairfield	S2018501	Ohlinder Rental	24,543.72	24,543.72
Fairfield	S2023163	Boucher Residence	12,055.90	12,055.90
Fairlee	20002778	Saladino Residence	4,270.70	4,270.70
Fairlee	S1996307	Private Residence	2,729.14	2,729.14
Fairlee	S2011123	Avery Apartments	14,466.25	14,466.25
Fairlee	S2015023	Chris Baine property	7,961.81	7,961.81

Attachment 4
Expenditures by Site - All Years Through June 2025
Heating Oil

Site Location	Project #	PCF Site Name	Remediation	Grand Total
Fairlee	S2024120	Wilmot Residence	1,301.75	1,301.75
Fayston	19941696	Mad River Glen Ski Area	4,713.18	4,713.18
Fayston	20053451	Benjamin Property	9,552.62	9,552.62
Fayston	20053452	Wallingford Property	4,415.89	4,415.89
Fayston	20053465	Jacobs Residence	7,510.25	7,510.25
Fayston	20073624	Gavris Residence	9,783.83	9,783.83
Fayston	20083769	Gerli Residence	10,668.40	10,668.40
Fayston	20164686	The Garrison	4,772.50	4,772.50
Fayston	S2011228	Parkerson Residence	15,817.75	15,817.75
Fayston	S2015595	Clark Residence	4,142.56	4,142.56
Fayston	S2016107	Eurich Residence	3,513.85	3,513.85
Fayston	S2022379	Doherty Residence	7,761.88	7,761.88
Ferrisburgh	20002771	Assembly of God Christian Center	5,107.52	5,107.52
Ferrisburgh	20114202	Former Brady Residence	11,146.90	11,146.90
Ferrisburgh	20144482	Rivers Residence	11,034.36	11,034.36
Ferrisburgh	S2000222	Sam Gignoux farm	4,127.50	4,127.50
Ferrisburgh	S2000473	Michael Roberts Residence	8,305.51	8,305.51
Ferrisburgh	S2011393	McKay Property	5,142.71	5,142.71
Ferrisburgh	S2011445	Heidi Sutton Property	2,967.68	2,967.68
Ferrisburgh	S2017651	White Residence	7,116.46	7,116.46
Ferrisburgh	S2018180	Sperry Residence	3,686.82	3,686.82
Ferrisburgh	S2018230	Gagnon Residence	2,785.53	2,785.53
Fletcher	S2005007	Fletcher Grange Hall	4,446.00	4,446.00
Franklin	19921274	Pierce Farm	10,170.36	10,170.36
Franklin	20093927	Waite Property	18,070.85	18,070.85
Franklin	S1999367	Geraw Residence	2,376.65	2,376.65
Franklin	S2007152	Diane Johnson Residence	8,932.32	8,932.32
Franklin	S2014131	Morin/Capsey Residence	5,569.85	5,569.85
Franklin	S2019241	Lake Carmi State Park	10,801.74	10,801.74
Georgia	19911083	Georgia Elementary School	39,309.05	39,309.05
Georgia	20073671	B&D Assoc. Property (Desnoyers Property)	9,984.39	9,984.39
Georgia	20134415	Georgia Town Garage	1,295.29	1,295.29
Georgia	S2003089	Dean Residence	965.50	965.50
Georgia	S2006149	Pomarico Property	10,000.69	10,000.69
Georgia	S2007400	East End Quick Stop	9,512.95	9,512.95
Georgia	S2014492	Benway Residence	7,183.66	7,183.66
Georgia	S2019078	Lamore Residence	3,728.92	3,728.92
Georgia	S2023764	Didricksen Residence	11,500.09	11,500.09
Glover	19961981	Brooks Estate	6,838.96	6,838.96

Attachment 4
Expenditures by Site - All Years Through June 2025
Heating Oil

Site Location	Project #	PCF Site Name	Remediation	Grand Total
Goshen	S2005341	Goshen Town Office	24,780.00	24,780.00
Grafton	S2005240	Thompson Residence	25,049.20	25,049.20
Grafton	S2008608	Boswell property	10,621.72	10,621.72
Grafton	S2011169	Kate Conklin property	9,010.46	9,010.46
Grand Isle	19982346	Camp Mary Crest	6,630.50	6,630.50
Grand Isle	20104066	St Josephs Church	9,458.75	9,458.75
Grand Isle	20134409	Kelley Residence	10,407.06	10,407.06
Grand Isle	S1998254	Robertson Residence	3,691.00	3,691.00
Grand Isle	S2004366	Rosenburger Residence	4,230.93	4,230.93
Grand Isle	S2007144	Ron Prouty Residence	6,433.05	6,433.05
Grand Isle	S2010128	Shepard Residence	8,570.25	8,570.25
Grand Isle	S2013498	Sievwright Residence	535.67	535.67
Grand Isle	S2016455	Seivwright Residence	9,774.27	9,774.27
Grand Isle	S2024064	Hekking/Frei Owned Residence	48,945.00	48,945.00
Grand Isle	S2024129	Kosche Residence	38,464.46	38,464.46
Granville	20154585	Gertrude Harris Property	3,663.20	3,663.20
Greensboro	20023041	former Greensboro Bend Store	13,753.59	13,753.59
Greensboro	20043236	Freeman Residence	7,462.29	7,462.29
Greensboro	S2008009	Mike Goldberg Apartments	24,351.73	24,351.73
Greensboro	S2014540	Utevsky Residence	8,329.01	8,329.01
Groton	20063579	Groton Fire Dept	24,625.44	24,625.44
Groton	S2019033	King Residence	21,130.87	21,130.87
Guilford	20043261	Garland Residence	1,461.31	1,461.31
Guilford	20083773	former Coolidge Highway Cabin site	11,657.50	11,657.50
Guilford	S2004078	Merton Garland	8,603.28	8,603.28
Guilford	S2012572	Trute Residence	6,725.69	6,725.69
Guilford	S2021443	Boyd Residence	2,399.25	2,399.25
Guilford	S2021457	Bascom Residence	2,239.75	2,239.75
Guilford	S2021519	Winchesters Auto	7,955.03	7,955.03
Guilford	S2024289	Aleshnick Residence	2,814.38	2,814.38
Halifax	S2008043	Hardgrove Property	5,469.88	5,469.88
Hancock	20053459	Brown Residence	25,000.00	25,000.00
Hancock	S1998084	Long Residence	455.70	455.70
Hardwick	19972221	Hardwick Wastewater Treatment Plant	4,368.79	4,368.79
Hardwick	S1999034	Highland Hills	3,946.01	3,946.01
Hardwick	S1999433	VSECU Property	21,578.16	21,578.16
Hardwick	S2000461	Barbara Whipple	2,503.86	2,503.86
Hardwick	S2005423	Shirley Cady Residence	12,082.95	12,082.95
Hardwick	S2006433	Fortune Property	12,836.81	12,836.81

Attachment 4
Expenditures by Site - All Years Through June 2025
Heating Oil

Site Location	Project #	PCF Site Name	Remediation	Grand Total
Hardwick	S2008215	Kurt Bos Residence	730.75	730.75
Hardwick	S2009570	Trudeau Residence	20,076.43	20,076.43
Hardwick	S2016243	Leach Residence/Donna Property	250.00	250.00
Hardwick	S2017090	Judkins Residence (Evergreen Manor)	22,497.73	22,497.73
Hardwick	S2019274	Beatrice Gelineau	7,596.06	7,596.06
Hardwick	S2020243	Whitney Residence	12,976.13	12,976.13
Hardwick	S2022476	Katon Residence	6,242.39	6,242.39
Hartford	19941569	Thibideau Property	31,030.30	31,030.30
Hartford	19961947	Former Purcell Oil Co	286.25	286.25
Hartford	20053331	Pappas Residence	2,373.77	2,373.77
Hartford	20053402	Butler Property	8,196.38	8,196.38
Hartford	20063474	Stone Residence	4,813.21	4,813.21
Hartford	20073750	516 Mill Road	19,236.62	19,236.62
Hartford	20083820	Ward Residence - 333 Baker Turn	26,895.36	26,895.36
Hartford	20083865	McGrade Residence	2,053.50	2,053.50
Hartford	20093947	Stall Residence	6,849.66	6,849.66
Hartford	20093962	Blodgett Supply	0.00	0.00
Hartford	20093964	Gerlack Residence	6,827.70	6,827.70
Hartford	20104070	Homestead Farm	10,029.58	10,029.58
Hartford	20114230	Copping Residence	1,737.70	1,737.70
Hartford	S1999268	Herbert Calef Residence	15,809.26	15,809.26
Hartford	S2000323	Vera Gifford property	11,311.39	11,311.39
Hartford	S2000436	Patricia Obrien	1,187.00	1,187.00
Hartford	S2000458	Bucklin residence	1,716.10	1,716.10
Hartford	S2005015	Martaniuk Residence	3,616.95	3,616.95
Hartford	S2005419	John Leonard	18,253.21	18,253.21
Hartford	S2007443	Maheu Estate	9,332.18	9,332.18
Hartford	S2008630	Campbell Residence	2,859.05	2,859.05
Hartford	S2009369	Hayes	3,242.01	3,242.01
Hartford	S2010343	Hodgdon Residence	15,051.91	15,051.91
Hartford	S2011010	Weiser Residence	4,485.38	4,485.38
Hartford	S2011549	Ruth Hodgeon	10,949.72	10,949.72
Hartford	S2011915	Fellows-Abbott Property	3,846.60	3,846.60
Hartford	S2012121	Banks of White River	0.00	0.00
Hartford	S2012153	Florence Demers Property	2,752.55	2,752.55
Hartford	S2013566	Cray Apt Building	16,372.79	16,372.79
Hartford	S2014548	Blodgett Supply	9,632.50	9,632.50
Hartford	S2015303	Ann Greaney Residence	24,998.67	24,998.67
Hartford	S2018559	Murphy Residence	23,489.31	23,489.31

Attachment 4
Expenditures by Site - All Years Through June 2025
Heating Oil

Site Location	Project #	PCF Site Name	Remediation	Grand Total
Hartford	S2019102	Cosentino Apartment Building	7,687.10	7,687.10
Hartford	S2019358	Levine Property	6,293.63	6,293.63
Hartford	S2021119	Hook Residence	10,373.54	10,373.54
Hartford	S2021390	Griswold Residence	8,361.65	8,361.65
Hartford	S2021517	Robinson Residence	8,448.08	8,448.08
Hartford	S2023020	Toohill/Murphy Residence	9,093.86	9,093.86
Hartford	S2023505	Chattobadhyay Rental Property	16,288.97	16,288.97
Hartford	S2024078	Deloach Residence	14,725.38	14,725.38
Hartland	19982426	Varney Trucking	12,974.94	12,974.94
Hartland	20114170	Summarsell Property	11,473.50	11,473.50
Hartland	S1999184	Francis White Residence	8,488.39	8,488.39
Hartland	S2000035	Bruce Jaycox Property	25,000.00	25,000.00
Hartland	S2001352	Alice White Residence	865.55	865.55
Hartland	S2010006	Jabez Hammond residence	3,652.15	3,652.15
Hartland	S2010117	Dicke Residence	3,986.00	3,986.00
Hartland	S2015223	North Hartland Community church	4,951.72	4,951.72
Highgate	S2014468	Dexter Residence	21,437.68	21,437.68
Highgate	S2018068	Hoague Residence	24,374.77	24,374.77
Highgate	S2020381	Residence	12,059.31	12,059.31
Highgate	S2022221	Bjornson-Coon Residence	15,168.70	15,168.70
Hinesburg	19951795	Iroquois Manufacturing Co	78.00	78.00
Hinesburg	19961988	Lantman's IGA	0.00	0.00
Hinesburg	19982370	Hinesburg Elementary School	50,368.58	50,368.58
Hinesburg	20033159	Morgante Residence	7,099.98	7,099.98
Hinesburg	20053384	Habitat House	12,167.39	12,167.39
Hinesburg	20063520	Bissonette Farm	13,374.17	13,374.17
Hinesburg	20063595	Hancock Residence	4,023.40	4,023.40
Hinesburg	20114151	Jackson Residence	16,527.79	16,527.79
Hinesburg	20114211	Ben's Sandwiches	1,195.26	1,195.26
Hinesburg	20164635	Nosset Residence	12,070.72	12,070.72
Hinesburg	S2003421	Charland/Sweeney Residence	1,279.75	1,279.75
Hinesburg	S2007552	Geraw / Bovat Residence	21,091.08	21,091.08
Hinesburg	S2009559	Cindy Bluman Residence	19,320.66	19,320.66
Hinesburg	S2011151	Jackson Residence	11,143.30	11,143.30
Hinesburg	S2015280	Konstanien Afanasyev Residence	26,082.76	26,082.76
Hinesburg	S2016426	Martin Residence	1,082.06	1,082.06
Hinesburg	S2019329	O'Neil Residence	2,499.85	2,499.85
Hinesburg	S2020327	Hennessey Residence	1,078.00	1,078.00
Holland	20094006	Holland Elementary School	20,036.96	20,036.96

Attachment 4
Expenditures by Site - All Years Through June 2025
Heating Oil

Site Location	Project #	PCF Site Name	Remediation	Grand Total
Holland	S2016397	Abdelnour Residence	9,921.60	9,921.60
Holland	S2018084	Berry Residence	12,048.94	12,048.94
Hubbardton	20063511	Herber Residence	25,000.00	25,000.00
Hubbardton	20174705	Dartley Residential Property 2	16,106.75	16,106.75
Hubbardton	S2012500	Gates Residence	17,506.46	17,506.46
Hubbardton	S2016440	Dartley Residential Property 1	7,720.55	7,720.55
Hubbardton	S2018015	Giffen Property	6,339.18	6,339.18
Huntington	19982337	Mountain View Treatment Center	4,380.45	4,380.45
Huntington	20043246	Bert White Residence	2,981.46	2,981.46
Huntington	S2003415	Burt White Residence	9,016.29	9,016.29
Huntington	S2010268	Barton Residence	12,627.72	12,627.72
Huntington	S2015037	Anderson residence	1,250.00	1,250.00
Hyde Park	19972192	Common Ground	23,923.72	23,923.72
Hyde Park	20033156	Germaine Residence	18,618.40	18,618.40
Hyde Park	20043208	Moore Property	7,942.34	7,942.34
Hyde Park	20093992	Parrott Residence	39,577.50	39,577.50
Hyde Park	20104110	Westbrook Residence	1,168.43	1,168.43
Hyde Park	20114248	Baraw Residence	817.97	817.97
Hyde Park	20134374	Lalime Residence	4,444.77	4,444.77
Hyde Park	S2007414	Padulo Residence	25,000.00	25,000.00
Hyde Park	S2007545	Lehouiller Residence	17,559.98	17,559.98
Hyde Park	S2008138	Maxham Residence	24,601.55	24,601.55
Hyde Park	S2008640	Limlaw residence	16,714.87	16,714.87
Hyde Park	S2012586	Philip Ward Res	7,540.08	7,540.08
Hyde Park	S2014502	Jones Property	13,620.01	13,620.01
Hyde Park	S2018415	Marcelino Residence	4,179.03	4,179.03
Hyde Park	S2020296	Harvey Property (rental mobile home)	3,304.89	3,304.89
Hyde Park	S2020337	Scanlon Residence	1,720.20	1,720.20
Hyde Park	S2020338	Douglas Residence	2,562.35	2,562.35
Hyde Park	S2020340	Sterling View Community Center	2,302.21	2,302.21
Hyde Park	S2020341	Harvey Property	2,419.71	2,419.71
Hyde Park	S2020518	Wiltshire Residence	9,658.73	9,658.73
Hyde Park	S2021117	Zanauskas Residence	25,000.00	25,000.00
Hyde Park	S2024314	Wood Residence	3,641.22	3,641.22
Isle La Motte	20063542	Hill Property	19,020.50	19,020.50
Isle La Motte	S2005438	Fleury Residence	22,552.78	22,552.78
Isle La Motte	S2009256	Fisher Property	9,178.42	9,178.42
Isle La Motte	S2011506	Lee Jarvis Residence	7,095.88	7,095.88
Isle La Motte	S2013160	Rafferty Property	9,461.96	9,461.96

Attachment 4
Expenditures by Site - All Years Through June 2025
Heating Oil

Site Location	Project #	PCF Site Name	Remediation	Grand Total
Isle La Motte	S2016178	Buddo Residence	13,291.55	13,291.55
Isle La Motte	S2022130	Saint Joseph's Church	18,553.30	18,553.30
Jamaica	19941694	Camardo Residence	11,891.66	11,891.66
Jamaica	19972307	Former Videgain Property	5,840.34	5,840.34
Jamaica	20012918	Prindle Residence	374.90	374.90
Jamaica	20073682	Gilman Residence	529.00	529.00
Jamaica	S2006514	Tom Emmerson	18,079.37	18,079.37
Jamaica	S2020225	Baigan Residence	6,141.97	6,141.97
Jamaica	S2022203	Burke Residence	3,514.25	3,514.25
Jay	19972201	Former Charlotte Cote Property	958.80	958.80
Jay	20073714	Smith Residence	5,413.42	5,413.42
Jericho	19982398	Doering Residence	24,730.44	24,730.44
Jericho	20053393	Curran Residence	2,578.86	2,578.86
Jericho	20104091	Habif Residence	7,552.44	7,552.44
Jericho	20134427	Nathan Residence	900.85	900.85
Jericho	S2008084	Tissot Residence	20,370.32	20,370.32
Jericho	S2009120	Benedict Residence	6,970.73	6,970.73
Jericho	S2011887	Jeff Ford Residence	10,422.24	10,422.24
Jericho	S2012431	Daniel Cole Barn	15,541.11	15,541.11
Jericho	S2014588	Reid Residence	24,806.05	24,806.05
Jericho	S2021397	Mongeon Residence	2,051.50	2,051.50
Johnson	20073742	Gallanter Residence	10,687.37	10,687.37
Johnson	20083764	DJs Corner Store	0.00	0.00
Johnson	20083872	Burmeister Property	11,558.08	11,558.08
Johnson	S2003178	Brad Moore Property	8,484.88	8,484.88
Johnson	S2008092	Armstrong Residence	24,455.55	24,455.55
Johnson	S2009029	Former Rod & Sons	22,842.36	22,842.36
Johnson	S2009177	Ingalls Residence	17,116.25	17,116.25
Johnson	S2011885	Hess Property	3,715.21	3,715.21
Johnson	S2017296	Cote Residence	747.00	747.00
Johnson	S2020277	Wolf Kahn Studio/VT Studio Center	14,274.84	14,274.84
Johnson	S2020278	VT Studio Center Miller House	9,379.00	9,379.00
Johnson	S2020280	Vermont Studio Center "The Cottage" Bldg	14,893.61	14,893.61
Johnson	S2021147	Miller Residence	14,549.94	14,549.94
Johnson	S2023378	Hair Salon & Apt. Bldg	14,948.98	14,948.98
Killington	19941559	Stambersky Property	52,285.70	52,285.70
Killington	20073642	Henrich Residence	42,139.29	42,139.29
Killington	20073715	ITF Holdings 1913 Building	16,649.01	16,649.01
Killington	20093956	Northern Ski Works	18,542.08	18,542.08

Attachment 4
Expenditures by Site - All Years Through June 2025
Heating Oil

Site Location	Project #	PCF Site Name	Remediation	Grand Total
Killington	20104032	Collins Residence	6,348.03	6,348.03
Killington	20104121	Pico Administration Building	41,264.45	41,264.45
Killington	20114154	Wobbly Barn	3,738.39	3,738.39
Killington	20114228	Scesney Residence	1,470.97	1,470.97
Killington	20124306	Hibbert Residence	7,389.75	7,389.75
Killington	20134451	Killington Lower Admin Building	6,034.85	6,034.85
Killington	20144540	Turn of the River Lodge	6,287.32	6,287.32
Killington	S2007467	Ottaquechee River	6,180.21	6,180.21
Killington	S2008006	Renner/Souss Residence	25,339.71	25,339.71
Killington	S2015422	Unkert Residence	4,025.93	4,025.93
Killington	S2015437	Cognato Residence	2,276.82	2,276.82
Killington	S2016394	Allen Property	2,656.88	2,656.88
Killington	S2016456	Orourke Residence	3,716.54	3,716.54
Killington	S2021093	Stone Residence	3,271.43	3,271.43
Killington	S2021310	Hall-Young Residence	9,968.95	9,968.95
Kirby	20144518	Wooster Residence	7,535.07	7,535.07
Kirby	S2022235	Lachuga Residence	3,839.97	3,839.97
Landgrove	20022951	Jeffrey Residence	32,560.50	32,560.50
Landgrove	20093980	Frohling Residence	2,291.58	2,291.58
Landgrove	20094005	Grandolfo Property	5,046.36	5,046.36
Leicester	S2019361	Lanz Property	25,000.00	25,000.00
Lemington	20063484	Osornio Residence	24,661.98	24,661.98
Lincoln	19951898	Vallemar Farm	2,337.03	2,337.03
Lincoln	19962050	Quattrocci Residence	2,250.01	2,250.01
Lincoln	20043220	South Lincoln Farm	3,767.65	3,767.65
Lincoln	20083833	Lincoln Community School	31,086.00	31,086.00
Lincoln	S2008039	Steve Buker Property	9,456.35	9,456.35
Lincoln	S2009004	Lippincott Residence	12,506.87	12,506.87
Lincoln	S2020391	Mingle Property	25,000.00	25,000.00
Londonderry	20043298	Pearson Residence	6,993.11	6,993.11
Londonderry	20083790	Camborde residence	5,927.01	5,927.01
Londonderry	20124313	Bryson Property	2,613.50	2,613.50
Londonderry	20134412	Genser Property (a/k/a Outlet Barn)	10,098.50	10,098.50
Londonderry	20144545	Foster Residence	1,682.86	1,682.86
Londonderry	S2005111	Jean Cavanagh Residence	2,976.72	2,976.72
Londonderry	S2011531	Richard Lyman Residence	2,810.29	2,810.29
Londonderry	S2011535	Debbie Wells Residence	2,434.25	2,434.25
Londonderry	S2013559	Clark Property	9,791.73	9,791.73
Londonderry	S2015569	Young Residence	16,887.55	16,887.55

Attachment 4
Expenditures by Site - All Years Through June 2025
Heating Oil

Site Location	Project #	PCF Site Name	Remediation	Grand Total
Londonderry	S2017189	Haight Property	4,118.29	4,118.29
Londonderry	S2018240	Carino Property	2,210.20	2,210.20
Londonderry	S2019058	Dostal's Resort Lodge	7,601.67	7,601.67
Londonderry	S2019378	Roberts Residence	1,493.68	1,493.68
Londonderry	S2020040	Pajala Residence	4,764.85	4,764.85
Londonderry	S2021053	Barbo Residence	11,221.04	11,221.04
Londonderry	S2023198	Lines Residence	21,736.72	21,736.72
Lowell	20083832	Van Turbergen Residence	8,325.43	8,325.43
Lowell	S2005005	Lena Murphy Residence	19,003.32	19,003.32
Lowell	S2019415	Doaner Residence	24,834.19	24,834.19
Ludlow	19992693	Dominello Residence	4,083.93	4,083.93
Ludlow	20012926	Holden Residence	5,425.94	5,425.94
Ludlow	20033170	McBride Residence	35,294.62	35,294.62
Ludlow	20043279	Bowers Residence	2,506.80	2,506.80
Ludlow	20093950	Lundborg Residence	7,985.34	7,985.34
Ludlow	20104127	former Cannel Residence	7,509.89	7,509.89
Ludlow	20154604	Williams Residence	15,717.07	15,717.07
Ludlow	S2007419	Darlene Sherer	24,999.32	24,999.32
Ludlow	S2009319	Kaiser Residence	9,352.33	9,352.33
Ludlow	S2011508	Glen Heitsmith	11,692.30	11,692.30
Ludlow	S2011521	William Nye	11,730.86	11,730.86
Ludlow	S2011544	Ruth Sanders Residence	9,369.54	9,369.54
Ludlow	S2011564	Eldine Jelley	13,943.17	13,943.17
Ludlow	S2011643	Servicemaster Elite - Mill Bldg.	639.00	639.00
Ludlow	S2012063	Arthur Cappello Residence	24,343.24	24,343.24
Ludlow	S2013204	Spence and Susan Williams Residence	40,829.59	40,829.59
Ludlow	S2016362	Keene Residence	5,481.20	5,481.20
Ludlow	S2016469	Sullivan Residence	2,631.25	2,631.25
Ludlow	S2018003	Sanderson Property	15,715.28	15,715.28
Ludlow	S2019024	Joselyn Residence	8,073.10	8,073.10
Ludlow	S2020549	Riverside Pet Care	0.00	0.00
Ludlow	S2021460	McCarty Residence	15,931.43	15,931.43
Ludlow	S2022047	Okemo Inn	13,173.69	13,173.69
Lunenburg	19931474	Gilman School	4,035.70	4,035.70
Lunenburg	S2017611	Lewis Residence	11,576.88	11,576.88
Lyndon	20053380	former Elliotts Greenhouse	23,072.36	23,072.36
Lyndon	20053407	Lyndon Motor Lodge	8,688.15	8,688.15
Lyndon	20063532	Lyndonville Savings Bank	58,599.60	58,599.60
Lyndon	20063600	Lyndon State College	25,299.10	25,299.10

Attachment 4
Expenditures by Site - All Years Through June 2025
Heating Oil

Site Location	Project #	PCF Site Name	Remediation	Grand Total
Lyndon	20114225	341 Matthewson Hill Rd	2,103.37	2,103.37
Lyndon	20144558	Chenail Residence	1,761.19	1,761.19
Lyndon	S2002312	Robert Turcotte Residence	12,459.05	12,459.05
Lyndon	S2005157	Northeast Kingdom Trailer Park	3,431.49	3,431.49
Lyndon	S2011868	Wildflower Inn	23,716.42	23,716.42
Lyndon	S2014027	Montgomery Residence	8,411.75	8,411.75
Lyndon	S2014273	Mobile Home Park	12,151.74	12,151.74
Lyndon	S2015544	Beers Residence	8,580.91	8,580.91
Lyndon	S2016468	Lyndonville Hardware.	6,901.60	6,901.60
Lyndon	S2017164	Blair Residence	2,248.34	2,248.34
Lyndon	S2019302	Townsend Residence	5,416.72	5,416.72
Lyndon	S2022185	Mott Residence	19,288.27	19,288.27
Maidstone	S2016105	Allen Binette Property	12,183.84	12,183.84
Manchester	19890308	Designer's Outlet	5,800.00	5,800.00
Manchester	19900514	Heaslip Bulk Plant	19,913.16	19,913.16
Manchester	19982386	Paris Residence	8,285.65	8,285.65
Manchester	19982518	Hand Chevrolet	4,446.91	4,446.91
Manchester	20023019	Four Winds Motel	1,153.60	1,153.60
Manchester	20043198	Northshire Book Store	0.00	0.00
Manchester	20043296	Vogeler Residence	6,264.81	6,264.81
Manchester	20053391	Lerner Residence	5,640.05	5,640.05
Manchester	20063521	Weathervane Motel	8,078.89	8,078.89
Manchester	20134381	The Manchester Community Library	14,639.24	14,639.24
Manchester	20144481	Manchester Journal	38,733.04	38,733.04
Manchester	20154569	Manchester Laundromat	5,095.45	5,095.45
Manchester	S2017335	Family Footwear	5,603.76	5,603.76
Manchester	S2019422	Knight Residence	6,286.27	6,286.27
Manchester	S2021251	Holzhauer Residence	4,103.39	4,103.39
Manchester	S2023749	Forti Residence	9,066.11	9,066.11
Marlboro	19992614	Goldman Property	1,386.56	1,386.56
Marlboro	20073657	Hogback Mountain Ski Area	12,473.96	12,473.96
Marlboro	S2004291	Marlboro Elementary	8,541.53	8,541.53
Marlboro	S2019186	Metcalf Property	12,820.00	12,820.00
Marshfield	20022970	Carris Residence	2,467.75	2,467.75
Marshfield	20073667	Duke Residence	25,001.00	25,001.00
Mendon	20083823	Ballantyne Residence	4,318.21	4,318.21
Mendon	S2012425	Carey Residence	2,634.45	2,634.45
Mendon	S2013539	Graham Property	24,750.00	24,750.00
Mendon	S2015263	Casella Construction	541.80	541.80

Attachment 4
Expenditures by Site - All Years Through June 2025
Heating Oil

Site Location	Project #	PCF Site Name	Remediation	Grand Total
Mendon	S2016354	Bertasi Residence	5,160.25	5,160.25
Middlebury	19941665	Village Court Plaza	5,088.99	5,088.99
Middlebury	19982496	Middlebury College	11,092.64	11,092.64
Middlebury	20002735	Middlebury Apt.	47,184.67	47,184.67
Middlebury	20043270	former A & P / Ames Shopping Center	10,718.75	10,718.75
Middlebury	20063270	Former A&P/Ames Shopping Center	0.00	0.00
Middlebury	20083761	Wetmore Property	3,465.09	3,465.09
Middlebury	20104039	Moyer Residence	16,799.52	16,799.52
Middlebury	20134441	Carbro Building	2,542.34	2,542.34
Middlebury	S2009223	Louis Quesnel Property	4,050.32	4,050.32
Middlebury	S2013486	Marquis Theater	14,095.47	14,095.47
Middlebury	S2015384	Thorn Residence	4,844.87	4,844.87
Middlebury	S2015489	Cunningham Residence	860.68	860.68
Middlebury	S2017175	Hunt Farm	20,971.59	20,971.59
Middlebury	S2017257	Former ACA Buidling/MNFC	2,010.00	2,010.00
Middlebury	S2018153	Otter Creek Child Center	1,422.60	1,422.60
Middlebury	S2018406	OCE Office Building	10,126.32	10,126.32
Middlebury	S2019351	McCartney Residence	6,051.55	6,051.55
Middlebury	S2020513	D Saunders Estate	5,170.70	5,170.70
Middlebury	S2021546	Deppman Residence	17,666.76	17,666.76
Middlebury	S2023562	Hinman Residence	34,992.52	34,992.52
Middlebury	S2023831	Former Steve's Park Diner / Town Hall Theater	45,258.07	45,258.07
Middlesex	20043249	Olson Residence	2,071.00	2,071.00
Middlesex	20073661	Faber Residence	4,288.60	4,288.60
Middlesex	20124251	Anderson residence	6,297.75	6,297.75
Middlesex	S2005003	Williams Residence	24,768.65	24,768.65
Middlesex	S2007469	Davis Property	12,352.49	12,352.49
Middlesex	S2019188	Dolan/Long Residence	23,606.17	23,606.17
Middlesex	S2019558	DiTomasso Residence	784.32	784.32
Middlesex	S2021052	Emmons Residence	20,566.30	20,566.30
Middlesex	S2022217	McAllister residence	14,195.74	14,195.74
Middletown Springs	20053353	Arsenault Residence	27,050.36	27,050.36
Middletown Springs	20114238	St. Anne's Parish Rectory	3,353.33	3,353.33
Middletown Springs	S2012497	Pliner Property	22,917.33	22,917.33
Milton	20033167	Francis Residence	25,292.16	25,292.16
Milton	20043240	Sperling Residence	7,326.87	7,326.87
Milton	20043251	Birchwood Trailer Park	12,660.09	12,660.09
Milton	20063607	Minor Property	8,372.66	8,372.66
Milton	S2003347	Sperling Property	2,254.97	2,254.97

Attachment 4
Expenditures by Site - All Years Through June 2025
Heating Oil

Site Location	Project #	PCF Site Name	Remediation	Grand Total
Milton	S2004191	James Ford Residence	19,083.98	19,083.98
Milton	S2005073	Wayland Wheelock Residence	7,220.22	7,220.22
Milton	S2009149	Chun Residence	960.39	960.39
Milton	S2009284	Lot 53, Birchwood Manor TP	3,426.63	3,426.63
Milton	S2009397	Dion Residence	10,374.49	10,374.49
Milton	S2010276	LaFond Residence	21,276.33	21,276.33
Milton	S2010280	Allard residence	2,259.72	2,259.72
Milton	S2010462	Rutherford Residence	13,702.99	13,702.99
Milton	S2014174	Davis Residence	9,520.65	9,520.65
Milton	S2015583	Kennedy Residence	21,997.95	21,997.95
Milton	S2016570	Guay Residence	24,999.35	24,999.35
Milton	S2017091	Monohan Residence	1,149.45	1,149.45
Milton	S2021268	Clavelle Residence	1,999.51	1,999.51
Milton	S2022105	Peters Residence	30,783.85	30,783.85
Milton	S2023208	Murray Residence	18,499.39	18,499.39
Milton	S2023751	Erwin Residence	26,720.90	26,720.90
Monkton	19982331	Parks Farm (former Crossview Farm)	2,164.15	2,164.15
Monkton	20073620	Larrow Residence	25,000.00	25,000.00
Monkton	20083788	Norris Residence	15,303.42	15,303.42
Monkton	20154567	Fox Residence	24,972.79	24,972.79
Monkton	S2004258	Tracy Clark Property	1,274.26	1,274.26
Monkton	S2008624	Orlandi Residence	23,049.00	23,049.00
Monkton	S2011187	Labell Residence	128.96	128.96
Monkton	S2020558	Vermont Gas - Residence	15,698.75	15,698.75
Monkton	S2022458	Isham Residence	24,464.67	24,464.67
Monkton	S2024541	Brault Residence	2,000.00	2,000.00
Montgomery	S2008512	Michael Phillips Residence	26,695.83	26,695.83
Montgomery	S2022405	Sylvester Residence	4,665.29	4,665.29
Montpelier	19911010	Berlin and River St.	61,257.36	61,257.36
Montpelier	19931478	Jacobs Property	159,608.41	159,608.41
Montpelier	19931504	Pratt Residence	22,597.05	22,597.05
Montpelier	19962013	Taylor Appliance	7,833.82	7,833.82
Montpelier	19962078	Don Pedrozo Property	17,201.40	17,201.40
Montpelier	19992615	Grandiflora Apartments	-7,978.12	-7,978.12
Montpelier	19992630	Archer/Brown Property	1,467.50	1,467.50
Montpelier	20022960	Tisdale Property	30,148.53	30,148.53
Montpelier	20033108	Walker Motors Ford	19,481.58	19,481.58
Montpelier	20043218	Sherwin Williams	24,977.65	24,977.65
Montpelier	20043243	Trading Post	11,234.27	11,234.27

Attachment 4
Expenditures by Site - All Years Through June 2025
Heating Oil

Site Location	Project #	PCF Site Name	Remediation	Grand Total
Montpelier	20043264	Williams Residence	5,433.30	5,433.30
Montpelier	20063552	Montpelier Public Works Dept.	19,246.64	19,246.64
Montpelier	20063557	Molla Apartment House	10,673.60	10,673.60
Montpelier	20063558	VT Liquor Control Office	4,286.59	4,286.59
Montpelier	20063580	Hussey Residence	11,018.41	11,018.41
Montpelier	20073650	Hansen Property	4,053.80	4,053.80
Montpelier	20073676	Schlott Residence	7,669.85	7,669.85
Montpelier	20073688	Montpelier City Hall	2,368.55	2,368.55
Montpelier	20073705	Vowles Residence	19,997.40	19,997.40
Montpelier	20083822	Wright Residence	7,927.02	7,927.02
Montpelier	20083858	Lipman Residence	4,608.47	4,608.47
Montpelier	20083859	McKenna Residence	7,490.15	7,490.15
Montpelier	20104036	Union Elementary School	43,039.08	43,039.08
Montpelier	20104106	Gilbertson Residence	4,925.46	4,925.46
Montpelier	20124278	Capital City Laundromat	1,565.00	1,565.00
Montpelier	20134391	Ricker Residence	3,927.67	3,927.67
Montpelier	S1999178	Montpelier Stove Works	7,932.00	7,932.00
Montpelier	S2005099	Main Street Middle School	22,219.55	22,219.55
Montpelier	S2005301	Kali Erskine Residence	6,260.63	6,260.63
Montpelier	S2009489	Manion Residence	18,305.38	18,305.38
Montpelier	S2011011	Hall Property	16,877.06	16,877.06
Montpelier	S2011346	Neely Office Building	4,398.00	4,398.00
Montpelier	S2016380	Aja Residence	2,990.50	2,990.50
Montpelier	S2017448	Anderson Property	1,982.34	1,982.34
Montpelier	S2017524	Sampson residence	4,511.18	4,511.18
Montpelier	S2018228	Fechter Residence	12,541.08	12,541.08
Montpelier	S2022112	Lowell Residence	21,618.37	21,618.37
Montpelier	S2022181	Chace Residence	7,137.08	7,137.08
Montpelier	S2022284	Little Residence	10,951.90	10,951.90
Montpelier	S2023477	July 10 Flood Event	0.00	0.00
Montpelier	S2024665	Kittridge Residence	33,282.78	33,282.78
Moretown	20053377	Moretown Clerk's Office	9,832.90	9,832.90
Moretown	20164680	Schultz Residence	29,953.18	29,953.18
Moretown	S2011649	Town Diesel Tank	78.75	78.75
Moretown	S2011650	Ferris Property	18,715.25	18,715.25
Moretown	S2011859	Mud Box Delivery/Pickup	2,887.78	2,887.78
Moretown	S2012471	Houle Residence	6,487.51	6,487.51
Moretown	S2015264	Verna Seguin Trust Property	4,777.05	4,777.05
Morristown	19911121	Sweet And Burt	6,097.11	6,097.11

Attachment 4
Expenditures by Site - All Years Through June 2025
Heating Oil

Site Location	Project #	PCF Site Name	Remediation	Grand Total
Morristown	19982566	A O T Railroad Garage	5,581.96	5,581.96
Morristown	20022972	Godfrey Property	1,811.55	1,811.55
Morristown	20033155	Bornemann & Green Machine Shop	39,841.09	39,841.09
Morristown	20043235	Goddard Residence	5,380.78	5,380.78
Morristown	20083829	Huebener Residence	28,160.02	28,160.02
Morristown	20093907	Rosenthal Residence	13,601.10	13,601.10
Morristown	20144510	American Legion Post 33	5,982.34	5,982.34
Morristown	20144522	Miller Residence	813.08	813.08
Morristown	S2011149	Desjardin Residence - Pine Crest Trailer Park	12,469.90	12,469.90
Morristown	S2015397	Jones Residence	8,185.62	8,185.62
Morristown	S2017068	Rand Property	19,862.60	19,862.60
Morristown	S2017505	Morrisville Lumber Company	3,570.03	3,570.03
Morristown	S2019342	apartment building	5,989.52	5,989.52
Morristown	S2023290	Demar Property	12,156.43	12,156.43
Mount Holly	19921276	Belmont General Store	15,138.36	15,138.36
Mount Holly	20124294	Fahey Residence	5,584.09	5,584.09
Mount Holly	S1998438	Degradorio Residence	423.54	423.54
Mount Holly	S2001177	Wilson Residence	10,340.25	10,340.25
Mount Holly	S2006481	Lou Flego Residence	5,198.77	5,198.77
Mount Holly	S2022050	Langille Residence	15,414.45	15,414.45
Mount Holly	S2024352	Smith Residence	1,296.45	1,296.45
New Haven	20043272	Dagenais Residence	5,142.78	5,142.78
New Haven	20073664	former Monty Gas Station	1,708.45	1,708.45
New Haven	20093979	Sugarhouse Motel	10,596.55	10,596.55
New Haven	20114172	New Haven United Reform Church	29,519.88	29,519.88
New Haven	S2004292	Stan Katz Residence	19,800.55	19,800.55
New Haven	S2006553	former Dog Team Tavern	8,965.18	8,965.18
New Haven	S2011645	Paul Audy Residence	8,973.69	8,973.69
Newark	20093928	Fried Residence	3,537.26	3,537.26
Newbury	19890368	H O Taylor Chevrolet	5,176.39	5,176.39
Newbury	20063602	Taylor Residence	25,000.00	25,000.00
Newbury	S2021199	Locke Residence	5,993.53	5,993.53
Newbury	S2025005	Baldwin Block - Evernorth Apts.	42,425.69	42,425.69
Newfane	19931473	The Smokehouse	36,551.24	36,551.24
Newfane	20144490	Mantel Residence	3,148.46	3,148.46
Newfane	S1996365	Flynn Residence	24,726.24	24,726.24
Newfane	S2008537	Puglia Residence	4,754.08	4,754.08
Newfane	S2010284	Wilson Residence	5,521.12	5,521.12
Newfane	S2022451	Residence	45,161.71	45,161.71

Attachment 4
Expenditures by Site - All Years Through June 2025
Heating Oil

Site Location	Project #	PCF Site Name	Remediation	Grand Total
Newfane	S2023274	The Lodge at West River	9,377.94	9,377.94
Newport City	20033125	former H P Hood Building	2,084.67	2,084.67
Newport City	20073713	Govenor Prouty Apartments	2,884.46	2,884.46
Newport City	20073747	Simonu Residence	4,051.80	4,051.80
Newport City	20083841	Gilman Housing Trust	7,112.63	7,112.63
Newport City	20083852	Lancaster property	24,770.48	24,770.48
Newport City	20104055	Champine Residence	8,512.54	8,512.54
Newport City	20104064	Gilman Housing 316 Main	1,352.57	1,352.57
Newport City	S1999435	Robert Smith Residence	7,222.07	7,222.07
Newport City	S2005221	Hamblett Residence	12,252.00	12,252.00
Newport City	S2008029	Gosslin Residence	10,049.68	10,049.68
Newport City	S2010243	LaRose Residence	3,952.20	3,952.20
Newport City	S2012486	Briggs Apartments	750.00	750.00
Newport City	S2015105	Bowen Residence	5,775.34	5,775.34
Newport City	S2016167	Hennessy Property	10,570.08	10,570.08
Newport City	S2016332	Pamela Ruigh Residence	2,458.30	2,458.30
Newport City	S2020361	Horvath Residence	7,428.82	7,428.82
Newport City	S2021217	Fournier Property	9,052.50	9,052.50
Newport Town	20002742	Collins Residence	1,883.50	1,883.50
Newport Town	20144541	Ash Residence	10,177.13	10,177.13
Newport Town	S2011907	Bob Brousseau Residence	12,534.59	12,534.59
Newport Town	S2012560	Sonja Brasseur Residence	4,518.25	4,518.25
Newport Town	S2013147	Daniel Prue residence	14,604.13	14,604.13
Newport Town	S2015308	Vicky LaClair Rental Property	5,447.40	5,447.40
Newport Town	S2017349	Bonin Residence	9,676.35	9,676.35
North Hero	19982545	Heise Property	5,847.75	5,847.75
North Hero	S2002115	Christine Baldwin Residence	820.00	820.00
North Hero	S2009596	Julow Residence	22,929.64	22,929.64
Northfield	20012880	Gillespie Fuels	10,196.66	10,196.66
Northfield	20012897	Eastman Residence	25,166.84	25,166.84
Northfield	20033101	Green Mountain Family Practice	33,480.04	33,480.04
Northfield	20033160	former Mandlekorn Residence	4,629.81	4,629.81
Northfield	20053415	Norwich University	677.30	677.30
Northfield	20154581	Northfield Falls Mobile Home Park	1,246.58	1,246.58
Northfield	S2004140	Jeff Staab Residence	7,405.40	7,405.40
Northfield	S2008172	Matheson Residence	11,856.11	11,856.11
Northfield	S2009040	Osbourne Apartments	7,505.97	7,505.97
Northfield	S2009160	Baraw Residence	6,010.63	6,010.63
Northfield	S2010621	Jun "Randy" Pan Property	15,037.37	15,037.37

Attachment 4
Expenditures by Site - All Years Through June 2025
Heating Oil

Site Location	Project #	PCF Site Name	Remediation	Grand Total
Northfield	S2011524	Wall-Goldfinger	16,448.62	16,448.62
Northfield	S2015625	Kelley Residence	14,946.12	14,946.12
Northfield	S2019036	Palumbo/Sanders Residence	9,585.37	9,585.37
Norton	19951835	Crum Property	5,720.70	5,720.70
Norton	S2007156	Suzanne Isabelle Property	23,682.13	23,682.13
Norwich	19972254	Agway Norwich	18,111.14	18,111.14
Norwich	20053315	Norwich Meadons Condominiums	50,126.53	50,126.53
Norwich	20053390	Currier Residence	15,255.56	15,255.56
Norwich	S1998353	Jake Guest farm	956.50	956.50
Norwich	S2007512	Karen Miller Residence	2,077.85	2,077.85
Norwich	S2018061	Corum Residence	1,670.51	1,670.51
Orange	20083758	Caughey Residence	5,345.30	5,345.30
Orange	S2007039	Caughey Residence	17,813.38	17,813.38
Orange	S2017594	Gomo Residence	24,139.60	24,139.60
Orwell	20053348	Almeida Residence	8,974.85	8,974.85
Orwell	20063583	Orwell Fire Department	2,966.80	2,966.80
Orwell	20134362	Former McLane Residence	3,896.69	3,896.69
Orwell	S2010165	Bob Dufur Camp	25,000.00	25,000.00
Panton	20215016	Vorsteveld Farm	1,814.73	1,814.73
Panton	S2020089	Vorsteveld Farm	22,864.27	22,864.27
Pawlet	20023071	Chicken Alley	3.20	3.20
Pawlet	20053372	Blain Residence	1,853.73	1,853.73
Pawlet	20073712	Nelson Residence	2,573.16	2,573.16
Pawlet	20114244	Freilich Residence	13,223.33	13,223.33
Pawlet	20134363	Estate of Joshua Nelson	12,922.16	12,922.16
Pawlet	S2005034	Barbara Harrington Residence	6,668.62	6,668.62
Pawlet	S2005104	Ron Blaine Residence	24,988.70	24,988.70
Pawlet	S2011796	Glenn Munson Residence	6,228.65	6,228.65
Pawlet	S2018389	Wardell Residence	6,669.05	6,669.05
Pawlet	S2019352	St. Raymond Property	4,977.43	4,977.43
Peacham	20104072	Matz Residence	6,427.84	6,427.84
Peacham	S2013437	Groton State Park Maintenance Shed	11,139.63	11,139.63
Peacham	S2015451	Peacham Elementary School	1,940.41	1,940.41
Peacham	S2016198	Cavanaugh/Vilandre Residence	17,475.72	17,475.72
Peacham	S2020545	Groton State Forest	1,334.86	1,334.86
Peru	19972289	Parrish Residence	6,322.86	6,322.86
Peru	20083849	Welch Property	511.45	511.45
Peru	S2013320	Hapgood Store	12,576.05	12,576.05
Peru	S2016378	Schow Residence	2,882.89	2,882.89

Attachment 4
Expenditures by Site - All Years Through June 2025
Heating Oil

Site Location	Project #	PCF Site Name	Remediation	Grand Total
Peru	S2020147	Tamaddon Residence	2,649.01	2,649.01
Peru	S2022383	Omaspa Residence	13,625.53	13,625.53
Pittsfield	20043271	Alvarez Residence	5,798.90	5,798.90
Pittsfield	20073694	Former Loewy Residence	28,851.79	28,851.79
Pittsford	20053329	Pomainville Residence	1,559.35	1,559.35
Pittsford	20063547	Adams Residence	7,930.28	7,930.28
Pittsford	20134406	Old Colony Condos	4,076.73	4,076.73
Pittsford	S2016224	Larsen Property	3,912.76	3,912.76
Pittsford	S2017148	St Alfonsus Parish	1,967.26	1,967.26
Plainfield	20033173	Goddard College Community Center	9,934.59	9,934.59
Plainfield	20053366	Parmenter Property	7,432.00	7,432.00
Plainfield	20053381	Brook Rd House	13,398.91	13,398.91
Plainfield	20073740	Goddard College - Sculpture Building	68,556.99	68,556.99
Plainfield	S1999096	June Nelson	25,000.00	25,000.00
Plainfield	S2009470	Davis Residence	25,000.00	25,000.00
Plainfield	S2023182	Grimaldi Residence	4,492.75	4,492.75
Plymouth	20104069	Geraghty Residence	7,422.68	7,422.68
Plymouth	20104086	Hamilton Residence	1,759.77	1,759.77
Plymouth	20104132	Gleason Residence	2,166.76	2,166.76
Plymouth	S2011565	Metersky Property	8,831.43	8,831.43
Plymouth	S2021383	Cooper Residence	2,657.25	2,657.25
Pomfret	19972313	North Pomfret Store	10,011.66	10,011.66
Pomfret	19992670	Teago General Store	18,672.56	18,672.56
Pomfret	20053326	Judge Residence	1,707.47	1,707.47
Pomfret	20114227	Tenney Residence	2,334.00	2,334.00
Pomfret	S2011097	Antel	13,033.92	13,033.92
Poultney	19770017	Staco	1,992.76	1,992.76
Poultney	19982429	Bixbys	25,000.00	25,000.00
Poultney	20033136	Green Mountain College	174,682.05	174,682.05
Poultney	20083768	Duffy Property	10,307.08	10,307.08
Poultney	20104026	Green Mountain College	60,528.00	60,528.00
Poultney	S2022232	York Street Auto	4,041.00	4,041.00
Poultney	S2023243	William's Hardware Location 1	12,803.67	12,803.67
Pownal	20043310	Former Tovani Residence	10,577.11	10,577.11
Pownal	20093968	Pownal Elementary School	48,081.74	48,081.74
Pownal	20124321	Former Museum of Black WWII History	13,625.82	13,625.82
Pownal	S1999006	Evergreen Trailer Park, Lot 24	12,372.25	12,372.25
Pownal	S2000020	John Dean Residence	22,587.62	22,587.62
Pownal	S2008606	Royal Pine Villa Mobile Home Park	5,668.76	5,668.76

Attachment 4
Expenditures by Site - All Years Through June 2025
Heating Oil

Site Location	Project #	PCF Site Name	Remediation	Grand Total
Pownal	S2010638	Perry Residence	1,130.50	1,130.50
Pownal	S2011655	Judy Greenwalt	7,719.72	7,719.72
Pownal	S2011762	James Nason Residence	6,628.57	6,628.57
Pownal	S2011773	Rebideau Residence	9,114.10	9,114.10
Pownal	S2015167	Brookes residence - Evergreen trailer park	1,798.76	1,798.76
Pownal	S2015527	Jeff Miller Residence	14,543.78	14,543.78
Pownal	S2018387	Honiker Residence	16,325.00	16,325.00
Pownal	S2022054	Grise Residence	24,574.34	24,574.34
Proctor	19931370	Former Welch Property	13,259.89	13,259.89
Proctor	19931373	Proctor High School	300,840.40	300,840.40
Proctor	S2004416	Cecelia Capen Residence	6,594.65	6,594.65
Proctor	S2010002	Tina Watkins residence	4,110.75	4,110.75
Proctor	S2011588	Raymond Beyette	23,371.58	23,371.58
Proctor	S2011688	Cayia Property	580.05	580.05
Proctor	S2011699	Kevin Jones Property	1,611.00	1,611.00
Proctor	S2011712	King Residence	6,470.10	6,470.10
Proctor	S2011739	Blanchard Residence	2,102.50	2,102.50
Proctor	S2012193	Proctor Water Supply	25,000.00	25,000.00
Putney	20033115	Brookside Campground	22,559.37	22,559.37
Putney	20083772	Our Lady Of Mercy	4,089.40	4,089.40
Putney	20093998	Putney Town Hall	4,503.60	4,503.60
Putney	S2003442	Brad Simmonds Residence	15,429.85	15,429.85
Putney	S2007279	Our Lady of Mercy Catholic Church	8,267.16	8,267.16
Putney	S2014236	Rayno Property	2,903.01	2,903.01
Putney	S2015204	Melvin Lowelll residence	11,814.38	11,814.38
Putney	S2019023	Lichtenberg Property	576.22	576.22
Putney	S2020279	Basketville	1,455.00	1,455.00
Putney	S2024101	Basinger Residence	1,889.27	1,889.27
Randolph	19982380	Stagecoach Facility	8,540.59	8,540.59
Randolph	20053347	The Rose Bowl	8,698.57	8,698.57
Randolph	20144560	Scheck Commercial Building	8,692.31	8,692.31
Randolph	S2004392	Lawrence Camp Property	24,777.01	24,777.01
Randolph	S2005040	Backus Trailer Home	11,317.65	11,317.65
Randolph	S2007476	LaFrance Estate	3,195.00	3,195.00
Randolph	S2012129	Sherman Property	18,416.91	18,416.91
Randolph	S2015318	Crowley Rental	24,750.00	24,750.00
Randolph	S2016183	Watson Residence	10,937.52	10,937.52
Randolph	S2017123	Als Pizza & Deli	4,546.85	4,546.85
Randolph	S2018284	Porter Residence	7,021.07	7,021.07

Attachment 4
Expenditures by Site - All Years Through June 2025
Heating Oil

Site Location	Project #	PCF Site Name	Remediation	Grand Total
Randolph	S2021401	Masson Residence	11,634.92	11,634.92
Reading	19931376	Town of Reading	3,267.25	3,267.25
Reading	20033072	Ellis Residence	600.00	600.00
Reading	20093893	Papperman Residence	6,592.75	6,592.75
Richford	S2000064	Passman Residence	3,225.25	3,225.25
Richford	S2003411	Fisk Residence	11,400.00	11,400.00
Richford	S2005150	Connor Residence	12,529.00	12,529.00
Richford	S2011308	Sandi Murphy Property	1,460.50	1,460.50
Richford	S2018044	Fusco Residence	11,772.08	11,772.08
Richford	S2018548	Desautels Residence	2,393.62	2,393.62
Richford	S2021485	Goyne Residence	22,675.36	22,675.36
Richford	S2023026	Bolt Residence	2,560.61	2,560.61
Richmond	20012853	Mayville Residence	1,988.39	1,988.39
Richmond	20043292	Richmond Dental Clinic	6,300.49	6,300.49
Richmond	20124295	GC Morris Residence	5,287.43	5,287.43
Richmond	20124297	Gravelin Residence	6,476.21	6,476.21
Richmond	S2006095	Andrews Residence	16,629.42	16,629.42
Richmond	S2011068	Dillon Residence	19,683.57	19,683.57
Richmond	S2011545	Mary Houle property	5,537.28	5,537.28
Richmond	S2011626	Lisa Condon Residence	101.25	101.25
Richmond	S2012413	Williams Residence	24,437.52	24,437.52
Richmond	S2014582	Michele Bombardier Residence	21,038.94	21,038.94
Richmond	S2015492	Peters Residence	6,023.44	6,023.44
Richmond	S2016083	Garrow Residence	14,869.00	14,869.00
Richmond	S2017515	McGowan Residence	4,095.42	4,095.42
Richmond	S2019321	Aldrich Residence	10,785.62	10,785.62
Ripton	20083765	Silver Towers Camp	13,850.37	13,850.37
Ripton	S2011114	Pierce/Henderson Residence	16,103.80	16,103.80
Rochester	20043238	Baker Residence	9,753.50	9,753.50
Rochester	20073701	Moomjian Property	6,017.62	6,017.62
Rochester	20104071	Manahan Residence	7,696.84	7,696.84
Rochester	20134392	Lee Residence	7,957.57	7,957.57
Rochester	S2005129	Wilbur Residence	15,447.99	15,447.99
Rochester	S2018226	McCandless Residence	5,341.92	5,341.92
Rochester	S2020485	Glogover Residence	6,655.10	6,655.10
Rockingham	20093913	Rockingham Veterinary Clinic	2,407.20	2,407.20
Rockingham	20194895	Ballard Residence	6,170.55	6,170.55
Rockingham	20245462	Vermont Academy	24,563.65	24,563.65
Rockingham	S2004333	Shari Pulitano Residence	20,817.66	20,817.66

Attachment 4
Expenditures by Site - All Years Through June 2025
Heating Oil

Site Location	Project #	PCF Site Name	Remediation	Grand Total
Rockingham	S2005436	Frink Residence	10,241.26	10,241.26
Rockingham	S2008141	Clayton Residence	8,577.11	8,577.11
Rockingham	S2009448	Main Street Arts	25,000.00	25,000.00
Rockingham	S2011040	Allen Residence	3,983.22	3,983.22
Rockingham	S2013146	Joyce Kennett Residence	13,771.20	13,771.20
Rockingham	S2017597	James Petro Shell	1,415.43	1,415.43
Rockingham	S2019240	Ballard Residence	21,230.08	21,230.08
Rockingham	S2020516	Sunoco Station	8,607.65	8,607.65
Rockingham	S2024445	Vermont Academy	5,535.38	5,535.38
Roxbury	S2021452	Cron Residence	23,802.30	23,802.30
Royalton	20073727	Soler Property	14,703.62	14,703.62
Royalton	20114190	Crawford's Autoland	10,038.72	10,038.72
Royalton	S2009211	Paige Kemner	2,580.15	2,580.15
Royalton	S2011918	Atlantic Plywood	3,221.50	3,221.50
Royalton	S2012283	Crino Residence	5,270.72	5,270.72
Rutland City	19951929	Bisson Property	5,839.50	5,839.50
Rutland City	19961949	Blanchard Residence	2,939.99	2,939.99
Rutland City	19961979	Kupferer & Martin Property	8,583.50	8,583.50
Rutland City	19962001	Ramada Inn (former Days Inn)	8,664.43	8,664.43
Rutland City	19962109	Merchants Row	250,307.30	250,307.30
Rutland City	19982385	Rutland Masonic Temple	23,317.82	23,317.82
Rutland City	20033149	Pray Residence	4,837.16	4,837.16
Rutland City	20033162	Smart Property	8,219.26	8,219.26
Rutland City	20043183	Regency Manor	30,862.33	30,862.33
Rutland City	20043204	Trolley Barn Square - JA Russell	24,697.94	24,697.94
Rutland City	20043262	Aldous Funeral Home	4,297.10	4,297.10
Rutland City	20043305	Hamilton Residence	8,943.78	8,943.78
Rutland City	20053360	Becks Properties Inc	7,430.99	7,430.99
Rutland City	20063495	12 Giorgetti Blvd	8,772.70	8,772.70
Rutland City	20063612	Carris Reels	12,810.93	12,810.93
Rutland City	20073634	Templewood Court	16,207.96	16,207.96
Rutland City	20073641	Rutland County Community Land Trust	25,537.00	25,537.00
Rutland City	20083759	Melanson Company	479,883.62	479,883.62
Rutland City	20083780	Travel Inn Property	7,768.63	7,768.63
Rutland City	20083828	Mac Residence	9,051.53	9,051.53
Rutland City	20083854	Vermont Achievement Center	15,118.89	15,118.89
Rutland City	20083889	Rutland Land Trust Property	25,000.00	25,000.00
Rutland City	20093989	Pond Meadow Park	6,970.14	6,970.14
Rutland City	20093996	CVS - Main St	362.00	362.00

Attachment 4
Expenditures by Site - All Years Through June 2025
Heating Oil

Site Location	Project #	PCF Site Name	Remediation	Grand Total
Rutland City	20104045	Rutland Middle School	12,495.10	12,495.10
Rutland City	20104051	DelliSanti Apartments	16,064.03	16,064.03
Rutland City	20124346	Citizens Bank Rutland	101,246.56	101,246.56
Rutland City	20134420	Rutland Parks - White Pool	19,601.31	19,601.31
Rutland City	20164670	Lynda Lee	74,147.93	74,147.93
Rutland City	20184826	Beauchamp & O'Rourke Pharmacy	14,813.93	14,813.93
Rutland City	20214999	Pierpoint Primary Learning Center	23,108.61	23,108.61
Rutland City	20215008	College of St. Joseph - West Campus	8,328.55	8,328.55
Rutland City	S2005101	Mary Hall Residence	12,520.50	12,520.50
Rutland City	S2005175	Ricky Lacroix Property	3,081.81	3,081.81
Rutland City	S2007454	Deblasio Residence	3,566.29	3,566.29
Rutland City	S2008391	E&M Realty Property	8,492.61	8,492.61
Rutland City	S2009508	William & Kathleen Ramsay Property	6,531.16	6,531.16
Rutland City	S2011481	Steve Rabideau Residence	2,310.40	2,310.40
Rutland City	S2011496	Sargent Residence	13,561.86	13,561.86
Rutland City	S2011507	Dave Pomykala	9,735.63	9,735.63
Rutland City	S2011547	Myron Jones' Apt	1,098.20	1,098.20
Rutland City	S2011568	Roberta Reith	5,744.16	5,744.16
Rutland City	S2011570	Bruce Utely	382.50	382.50
Rutland City	S2011615	Patch Property	7,367.85	7,367.85
Rutland City	S2011616	Wisch Property	11,039.76	11,039.76
Rutland City	S2011630	Illiano Apts	3,318.51	3,318.51
Rutland City	S2011632	Richard Marotti	5,541.75	5,541.75
Rutland City	S2011635	Ann Murphy Residence	3,568.72	3,568.72
Rutland City	S2011659	Carl Mazzerilli Residence	4,010.87	4,010.87
Rutland City	S2013558	Derosia Property	2,292.95	2,292.95
Rutland City	S2015104	Tice Residence	22,704.42	22,704.42
Rutland City	S2016162	Park Place Florist	1,976.62	1,976.62
Rutland City	S2016425	Steibly Residence	3,828.59	3,828.59
Rutland City	S2016521	Pierpoint Primary Learning Center	15,155.22	15,155.22
Rutland City	S2017431	Trust Company of Vermont	8,489.84	8,489.84
Rutland City	S2018266	Clothes Basket	6,742.27	6,742.27
Rutland City	S2020098	Anderson Office Building	12,480.32	12,480.32
Rutland City	S2020492	Hart Residence	2,800.82	2,800.82
Rutland City	S2020525	Rosenmiller Residence	10,153.12	10,153.12
Rutland City	S2021256	REB Holdings LLC Property	14,113.99	14,113.99
Rutland City	S2021385	Shambaugh Residence	9,802.50	9,802.50
Rutland City	S2021467	Webster residence	8,786.65	8,786.65
Rutland City	S2022357	DEW Properties (Tepper & Dardeck Building)	11,540.00	11,540.00

Attachment 4
Expenditures by Site - All Years Through June 2025
Heating Oil

Site Location	Project #	PCF Site Name	Remediation	Grand Total
Rutland City	S2023135	Gagne Property	9,164.84	9,164.84
Rutland City	S2023175	The Palms Restaurant	14,282.58	14,282.58
Rutland City	S2023554	Apartment House	8,989.58	8,989.58
Rutland City	S2023557	Whitney Residence	5,383.78	5,383.78
Rutland City	S2024146	Pelletier Residence	36,388.30	36,388.30
Rutland Town	20114166	Columbia Air Services	11,000.00	11,000.00
Rutland Town	S2011546	Wilk Property - Erica Helo Residence	4,556.78	4,556.78
Rutland Town	S2013025	Hawley Residence	21,045.00	21,045.00
Rutland Town	S2017416	Keenan Residence	4,518.40	4,518.40
Rutland Town	S2017638	Bradley Residence	4,302.45	4,302.45
Rutland Town	S2018285	Cheney Hall Community Center	17,838.51	17,838.51
Rutland Town	S2019372	Haley Residence	7,435.83	7,435.83
Rutland Town	S2021436	Dalto Residence	3,863.79	3,863.79
Ryegate	19962019	Davidson Residence	5,646.63	5,646.63
Ryegate	S2016252	Balko Residence	4,768.94	4,768.94
Saint Albans City	19911074	Courthouse	50,086.65	50,086.65
Saint Albans City	19911109	St Albans Air Force Station	5,864.65	5,864.65
Saint Albans City	19961944	Allen Residence	12,810.31	12,810.31
Saint Albans City	19992703	Grand Union Shopping Plaza	2,621.00	2,621.00
Saint Albans City	20033141	Dowling Family Trust	4,545.95	4,545.95
Saint Albans City	20043283	Cobb Auto	10,462.02	10,462.02
Saint Albans City	20043297	Harrison Residence	6,814.54	6,814.54
Saint Albans City	20053335	Gagne Residence	28,170.00	28,170.00
Saint Albans City	20053424	Dutkiewicz Residence	5,779.00	5,779.00
Saint Albans City	20063482	Desrochers Residence	20,159.12	20,159.12
Saint Albans City	20063555	Franklin Apartments	4,816.16	4,816.16
Saint Albans City	20073739	Clarence Brown Aldis Street Bulk Plant	178.50	178.50
Saint Albans City	20134400	Moose Lodge	384.80	384.80
Saint Albans City	20144516	Hammel/ Frmr Wildcat Property	12,782.35	12,782.35
Saint Albans City	20144526	Kapic Residence	24,306.63	24,306.63
Saint Albans City	20184811	Congress and Main	19,944.35	19,944.35
Saint Albans City	S2004161	Sherry Gibson Residence	11,112.01	11,112.01
Saint Albans City	S2007522	Shepard Residence	2,740.66	2,740.66
Saint Albans City	S2008052	Greenia Residence	24,991.15	24,991.15
Saint Albans City	S2008477	William Graham Property	5,634.00	5,634.00
Saint Albans City	S2011891	Stell Residence - Flanagan's Trailer Park	14,772.92	14,772.92
Saint Albans City	S2019486	Thomas Residence	12,737.64	12,737.64
Saint Albans City	S2020324	Bellows Free Academy	19,526.25	19,526.25
Saint Albans Town	S2006050	Kilburn Apartment Building	20,489.82	20,489.82

Attachment 4
Expenditures by Site - All Years Through June 2025
Heating Oil

Site Location	Project #	PCF Site Name	Remediation	Grand Total
Saint Albans Town	S2006116	Lebel Residence	14,652.42	14,652.42
Saint Albans Town	S2011120	Robertson Residence	24,500.83	24,500.83
Saint Albans Town	S2014341	Hopkins Residence	10,705.55	10,705.55
Saint Albans Town	S2021530	Ullman Residence	207,221.03	207,221.03
Saint George	S2011167	Cheryl Thomas Property	13,753.78	13,753.78
Saint Johnsbury	19911169	Northern Petroleum - St J	107.75	107.75
Saint Johnsbury	19931390	Palmers Dry Cleaners	8,440.17	8,440.17
Saint Johnsbury	19972187	Carlet Gilson And Hurley	29,238.49	29,238.49
Saint Johnsbury	20012925	former Sears Building	1,261.08	1,261.08
Saint Johnsbury	20023016	Frank Adams School	2,266.37	2,266.37
Saint Johnsbury	20063478	Grace United Methodist Church	65,685.33	65,685.33
Saint Johnsbury	20063498	Canterbury Inn	38,757.69	38,757.69
Saint Johnsbury	20063582	Black Bear Tavern	3,821.78	3,821.78
Saint Johnsbury	20073728	former House of Pizza	9,762.78	9,762.78
Saint Johnsbury	20114197	Northeast Collision Center	21,712.51	21,712.51
Saint Johnsbury	20144523	Berube Property	17,422.02	17,422.02
Saint Johnsbury	S1998436	Scott Building	2,343.65	2,343.65
Saint Johnsbury	S2007383	McCormack & Co Accounting	22,706.17	22,706.17
Saint Johnsbury	S2008299	Adams Residence	847.30	847.30
Saint Johnsbury	S2010023	Brenda Gochee Residence	4,386.00	4,386.00
Saint Johnsbury	S2010212	Thurston Apartments	19,826.58	19,826.58
Saint Johnsbury	S2012469	Niles Residence	2,207.87	2,207.87
Saint Johnsbury	S2016063	Wes Ward Auto Repair	4,799.96	4,799.96
Saint Johnsbury	S2016343	St Johns Church	3,641.78	3,641.78
Saint Johnsbury	S2017142	Jim Avery Residence	2,640.87	2,640.87
Saint Johnsbury	S2017283	Choate Property	4,766.86	4,766.86
Saint Johnsbury	S2017639	Hale Residence	1,941.25	1,941.25
Saint Johnsbury	S2018016	Mayo Glass	7,392.60	7,392.60
Saint Johnsbury	S2018254	Kingdom Animal Shelter	8,519.97	8,519.97
Saint Johnsbury	S2020164	Residence (Bittner Trust)	10,115.16	10,115.16
Saint Johnsbury	S2021003	Edwards Residence	4,844.50	4,844.50
Saint Johnsbury	S2021378	Choate Property	2,761.33	2,761.33
Saint Johnsbury	S2022155	Raynor Residence	5,745.80	5,745.80
Saint Johnsbury	S2023004	Magnus Property	7,856.79	7,856.79
Saint Johnsbury	S2023765	Church Owned Residence	16,783.54	16,783.54
Saint Johnsbury	S2023775	Bassett Residence	12,908.78	12,908.78
Salisbury	S2009038	LaRock Residence	25,789.40	25,789.40
Salisbury	S2017628	LaRock Residence	12,437.21	12,437.21
Sandgate	S2023684	Moore Residence	3,120.23	3,120.23

Attachment 4
Expenditures by Site - All Years Through June 2025
Heating Oil

Site Location	Project #	PCF Site Name	Remediation	Grand Total
Shaftsbury	20022847	Laplaca Property	608.75	608.75
Shaftsbury	20043309	Berkeley Residence	7,090.32	7,090.32
Shaftsbury	20063539	Forbes Residence	9,507.33	9,507.33
Shaftsbury	20083875	former Thompson Garage Property	9,418.59	9,418.59
Shaftsbury	20124289	Gardner Property	11,527.51	11,527.51
Shaftsbury	S1998426	David Mance property	6,733.78	6,733.78
Shaftsbury	S2016215	Adelberg-Miller Schoolhouse	6,525.01	6,525.01
Shaftsbury	S2016216	Adelberg-Miller Residence	6,438.36	6,438.36
Shaftsbury	S2017442	Levin Residence	9,497.14	9,497.14
Shaftsbury	S2020217	Keen Residence	1,226.03	1,226.03
Shaftsbury	S2024551	Bushee Property	7,187.93	7,187.93
Sharon	S1998409	Kevin Blakeman Residence	5,689.51	5,689.51
Sharon	S2012461	Cheryl Durkee Residence	10,122.72	10,122.72
Sharon	S2013563	Sharon Aldrich Residence	4,303.50	4,303.50
Shelburne	19900615	Noble House	3,567.89	3,567.89
Shelburne	19962034	Claus Deutscher Residence	2,898.00	2,898.00
Shelburne	19992725	Murray Residence	2,027.00	2,027.00
Shelburne	20012861	Shelburne Corp	138,031.82	138,031.82
Shelburne	20033130	Shelburne Inn	22,091.18	22,091.18
Shelburne	20043211	Crone Residence	4,892.80	4,892.80
Shelburne	20053399	Babbott Residence	5,631.12	5,631.12
Shelburne	20073628	Kelly Residence	2,250.26	2,250.26
Shelburne	20073702	MacNeil Property	3,666.72	3,666.72
Shelburne	20073745	Bakeman Residence	1,326.73	1,326.73
Shelburne	20083754	Richardson Residence	9,527.82	9,527.82
Shelburne	20093924	Ouellette Residence	7,682.96	7,682.96
Shelburne	20104089	Precourt Property	1,387.47	1,387.47
Shelburne	20114158	Barkeater's Restaurant	491.10	491.10
Shelburne	20114184	Barber Shop/Cucina Antica	2,152.82	2,152.82
Shelburne	20134428	Loeffler Residence	14,385.36	14,385.36
Shelburne	20174703	High Acres Farm	5,520.70	5,520.70
Shelburne	S2007124	Freshette Residence	20,372.61	20,372.61
Shelburne	S2009122	Leigh Sheppard Residence	4,815.67	4,815.67
Shelburne	S2011138	Joanne Lavally Residence	13,803.32	13,803.32
Shelburne	S2011795	Koerner Residence	3,210.00	3,210.00
Shelburne	S2011920	Rite Aid - Shelburne Shopping Park	1,701.41	1,701.41
Shelburne	S2015381	Vermont Day School	24,750.00	24,750.00
Shelburne	S2015514	Bill Boisvine Residence/Shelburnewood Co-op	8,956.22	8,956.22
Shelburne	S2016212	Burroughs Residence	5,616.95	5,616.95

Attachment 4
Expenditures by Site - All Years Through June 2025
Heating Oil

Site Location	Project #	PCF Site Name	Remediation	Grand Total
Shelburne	S2016225	Shelburne Museum	8,838.89	8,838.89
Shelburne	S2016546	Clapp Residence	8,365.08	8,365.08
Shelburne	S2019481	Sawabini Residence	5,993.86	5,993.86
Shelburne	S2020213	Ahlawat Residence	7,337.89	7,337.89
Shelburne	S2020424	Palmer Residence	15,575.39	15,575.39
Shelburne	S2021242	Former Alrdich Residence	2,030.00	2,030.00
Shelburne	S2021270	Gardenside Properties	24,750.00	24,750.00
Shelburne	S2022412	Valencia Residence	12,334.23	12,334.23
Shelburne	S2024426	Bay Ridge Housing Development	23,725.27	23,725.27
Sheldon	S1999117	Phylis LaCoste Residence	7,588.30	7,588.30
Sheldon	S2007040	Wolcott Residence	5,155.80	5,155.80
Shoreham	S2018403	Bass Residence	10,518.93	10,518.93
Shrewsbury	S2011426	Orlich Residence	25,000.00	25,000.00
Shrewsbury	S2024366	Cutro-Kelly Residence	28,107.22	28,107.22
South Burlington	19921198	Sherwin-Williams Plaza	21,835.87	21,835.87
South Burlington	19921233	Former Alco Equipment Building	85,863.43	85,863.43
South Burlington	19941575	Merrill Residence	15,054.83	15,054.83
South Burlington	19962002	Handys Townhouse Motel	2,937.83	2,937.83
South Burlington	20002751	University Inn	6,052.54	6,052.54
South Burlington	20002753	Rocheleau Property	160,217.38	160,217.38
South Burlington	20002822	Szczerbak Residence	544.20	544.20
South Burlington	20033073	Ben Franklin/Seaway Carwash	6,748.92	6,748.92
South Burlington	20033143	Whitmore Property	2,427.50	2,427.50
South Burlington	20033152	Dandurand Residence	715.00	715.00
South Burlington	20053325	Lawlor Residence	750.00	750.00
South Burlington	20053443	former N E Family Institute	6,365.29	6,365.29
South Burlington	20063578	Sarvak Residence	5,629.10	5,629.10
South Burlington	20073645	Poulos Property	47,154.41	47,154.41
South Burlington	20073734	Dubois Property	0.00	0.00
South Burlington	20083860	Hannafords	42,098.87	42,098.87
South Burlington	20093934	Farrell Residence	7,827.06	7,827.06
South Burlington	20104123	Peden Residence	350.00	350.00
South Burlington	20134418	Dooley Residence	3,860.62	3,860.62
South Burlington	20154597	Hoechner/Shelburne Road Gulf	18,947.64	18,947.64
South Burlington	S2011211	Mike Peters Property	750.00	750.00
South Burlington	S2011216	Poole Residence	10,999.24	10,999.24
South Burlington	S2012184	Rajewski residence	330.99	330.99
South Burlington	S2012484	Steele Residence	5,510.52	5,510.52
South Burlington	S2015039	DeMaroney residence	5,929.09	5,929.09

Attachment 4
Expenditures by Site - All Years Through June 2025
Heating Oil

Site Location	Project #	PCF Site Name	Remediation	Grand Total
South Burlington	S2015120	Stonehedge Condo Complex	11,034.45	11,034.45
South Burlington	S2016024	Coats Residence	1,217.51	1,217.51
South Burlington	S2016058	McCrae Property	14,150.68	14,150.68
South Burlington	S2016291	Kleh Residence	4,391.86	4,391.86
South Burlington	S2017022	Fisher Residence	11,237.85	11,237.85
South Burlington	S2017514	Scollins Residence	4,382.69	4,382.69
South Burlington	S2023088	Sprout Property	23,472.31	23,472.31
South Hero	20043259	Summers Residence	3,161.61	3,161.61
South Hero	20134408	Dallas Property	18,571.15	18,571.15
South Hero	S2004444	Fay Property	5,658.47	5,658.47
South Hero	S2012268	Harvey Residence	6,198.38	6,198.38
South Hero	S2012509	Melcher Residence	112,063.31	112,063.31
South Hero	S2014154	Laughlin Property	31,906.17	31,906.17
South Hero	S2018375	Gras Residence	4,679.97	4,679.97
Springfield	19770122	Jones And Lamson	45,178.62	45,178.62
Springfield	19941574	Pierce Residence	7,472.81	7,472.81
Springfield	19962051	Mitroff Residence	2,444.37	2,444.37
Springfield	19982465	Springfield Humane Society	16,426.63	16,426.63
Springfield	20023036	Harmer Residence	4,790.56	4,790.56
Springfield	20043219	Thompson Residence	7,002.18	7,002.18
Springfield	20073655	Health Care & Rehabilitation Services	5,354.91	5,354.91
Springfield	20083825	2 Valley Street Property	6,896.35	6,896.35
Springfield	20093959	Hammond Residence	2,922.07	2,922.07
Springfield	20104074	Crowley Residence	1,280.45	1,280.45
Springfield	20134359	Brookwood Residential Care Facility	19,710.14	19,710.14
Springfield	20184819	Wheelock Residence	46,623.05	46,623.05
Springfield	S2000066	Windy Hill Mobile Park	996.42	996.42
Springfield	S2004018	Bosley Residence	6,370.13	6,370.13
Springfield	S2004437	Jerry Johnson Property	3,780.95	3,780.95
Springfield	S2006079	Bruce Bartley Property	12,197.37	12,197.37
Springfield	S2007095	Chris Goding Residence	21,891.01	21,891.01
Springfield	S2008591	Pamela Hunt Residence	13,629.08	13,629.08
Springfield	S2009089	Parker Residence	32,620.02	32,620.02
Springfield	S2009148	McGuire/Callum Residence	19,709.98	19,709.98
Springfield	S2012384	Great Brook	9,925.42	9,925.42
Springfield	S2012447	Mile Brook	360.00	360.00
Springfield	S2013584	Freddie Mac	25,000.00	25,000.00
Springfield	S2015470	Peloquin Residence	11,868.56	11,868.56
Springfield	S2015566	Daniel Lewis residence	4,590.45	4,590.45

Attachment 4
Expenditures by Site - All Years Through June 2025
Heating Oil

Site Location	Project #	PCF Site Name	Remediation	Grand Total
Springfield	S2017427	Wheelock Residence	17,391.89	17,391.89
Springfield	S2018080	Robinson Residence	910.00	910.00
Springfield	S2018361	Peoples Residence	6,114.62	6,114.62
Springfield	S2019144	Residence	16,093.90	16,093.90
Springfield	S2019220	Waterford Suites (former Abby-Lyn Motel)	3,873.55	3,873.55
Springfield	S2021150	Murray Residence	9,401.65	9,401.65
Springfield	S2022485	Woychosky Rental Property	19,182.03	19,182.03
Springfield	S2023783	Lescord Residence	2,535.00	2,535.00
Springfield	S2024666	Golec Residence	5,956.31	5,956.31
Starksboro	20023058	Rheaume Residence	382.27	382.27
Starksboro	20043190	Michaud Residence	15,174.82	15,174.82
Starksboro	20063507	Chamberlain Property	4,929.03	4,929.03
Starksboro	S2003068	Tracey Pecore	900.50	900.50
Starksboro	S2005066	Kamencick Property	24,555.57	24,555.57
Starksboro	S2014167	Paul Residence	14,137.87	14,137.87
Starksboro	S2022214	Clark Residence	23,042.93	23,042.93
Starksboro	S2023085	Toy Residence	6,761.42	6,761.42
Stockbridge	20164623	Elizabeth Gendron Residence	15,006.29	15,006.29
Stockbridge	S2009246	Goodman Property	22,468.55	22,468.55
Stockbridge	S2012339	Robertson Property	5,093.71	5,093.71
Stockbridge	S2015166	Osborne Residence	2,768.00	2,768.00
Stowe	19921347	Dann Residence	36,933.64	36,933.64
Stowe	19941604	Henzel Residence	24,801.14	24,801.14
Stowe	19962102	Golden Eagle Resort	25,173.85	25,173.85
Stowe	19972102	Golden Eagle Resort	6,874.76	6,874.76
Stowe	19972128	Sweet And Burt Bulk Facility	7,375.58	7,375.58
Stowe	19972263	Notchbrook Condominiums	1,083.97	1,083.97
Stowe	19982402	Moran Residence	23,781.87	23,781.87
Stowe	20002799	Berry Residence	5,064.57	5,064.57
Stowe	20012865	Breeden Residence	4,019.65	4,019.65
Stowe	20012867	Stonybrook Condominiums	15,468.42	15,468.42
Stowe	20023014	Griffiths Residence	234.14	234.14
Stowe	20033088	Foster's Place	14,093.19	14,093.19
Stowe	20033147	Miller Residence	3,093.01	3,093.01
Stowe	20033153	Davis Residence	5,017.15	5,017.15
Stowe	20043184	Grant Residence	14,597.18	14,597.18
Stowe	20043225	Bouramia Residence	6,494.47	6,494.47
Stowe	20043234	Bensley Residence	1,917.70	1,917.70
Stowe	20043254	Dunn Residence	1,827.45	1,827.45

Attachment 4
Expenditures by Site - All Years Through June 2025
Heating Oil

Site Location	Project #	PCF Site Name	Remediation	Grand Total
Stowe	20043263	Ten Acres Lodge	9,280.89	9,280.89
Stowe	20053314	Winchell Residence	8,107.54	8,107.54
Stowe	20053361	Mountain Road Inn Resort	6,729.10	6,729.10
Stowe	20053365	Haslam Residence	4,359.49	4,359.49
Stowe	20053426	Hall Property	5,346.80	5,346.80
Stowe	20053434	Comey Residence	5,724.91	5,724.91
Stowe	20053435	Fagan Residence	1,219.84	1,219.84
Stowe	20053437	Berson Residence	8,189.03	8,189.03
Stowe	20053440	McCarthy Residence	16,145.89	16,145.89
Stowe	20053453	Rauch Residence	2,954.76	2,954.76
Stowe	20063476	478 Cady Hill Road (Sto-Den Realty)	10,497.43	10,497.43
Stowe	20063494	Napolitano Residence	9,912.78	9,912.78
Stowe	20063528	Riley Residence	7,538.22	7,538.22
Stowe	20063529	Stowe Rec Center Office	11,620.93	11,620.93
Stowe	20063570	Gallagher Residence	422.40	422.40
Stowe	20063572	Mendez Residence	8,319.40	8,319.40
Stowe	20063585	McIntyre Residence	5,801.89	5,801.89
Stowe	20073675	Stowe Village Apartments	5,807.94	5,807.94
Stowe	20073690	Chelsea Acres	3,700.98	3,700.98
Stowe	20073722	Hullfish Residence	17,693.95	17,693.95
Stowe	20073746	Gerard Residence	535.50	535.50
Stowe	20083763	Barber Residence	2,645.41	2,645.41
Stowe	20083827	Spear Residence	4,604.32	4,604.32
Stowe	20104125	Herrington Residence	39,644.46	39,644.46
Stowe	20114157	Weaver Residence	5,342.85	5,342.85
Stowe	20124258	Bull Estate	3,645.13	3,645.13
Stowe	20124307	Libby Residence	8,156.12	8,156.12
Stowe	20124344	Drury Residence	1,098.47	1,098.47
Stowe	20134358	Toll House Conference Center	74,868.84	74,868.84
Stowe	20134447	President's House	2,220.36	2,220.36
Stowe	20134460	Town and Country Resort	8,142.28	8,142.28
Stowe	20144515	Pratte Residence	2,392.23	2,392.23
Stowe	20144552	Le Chateau Briand Condo Association (McC	28,288.28	28,288.28
Stowe	20154602	Ferguson Residence	2,237.45	2,237.45
Stowe	S2001083	David Partridge Residence	4,442.25	4,442.25
Stowe	S2011330	Janka Heath Residence	58,286.39	58,286.39
Stowe	S2012118	Drury Residence	697.70	697.70
Stowe	S2013416	Dumont Residence	17,289.86	17,289.86
Stowe	S2013525	Kaisa Lewia Res.	2,268.99	2,268.99

Attachment 4
Expenditures by Site - All Years Through June 2025
Heating Oil

Site Location	Project #	PCF Site Name	Remediation	Grand Total
Stowe	S2015301	Stowe Motel	4,607.24	4,607.24
Stowe	S2015497	Gorham Residence	9,508.69	9,508.69
Stowe	S2016173	Foreman Residence	2,799.88	2,799.88
Stowe	S2016385	Vermont Ski Dorm	3,006.67	3,006.67
Stowe	S2016514	Eliason Residence	4,074.85	4,074.85
Stowe	S2017044	Darkside Snowboards	2,355.72	2,355.72
Stowe	S2017504	Morrisville Lumber Company	7,498.76	7,498.76
Stowe	S2020563	The Mountain Road Resort	25,000.00	25,000.00
Stowe	S2021384	Pecor Residence	7,609.24	7,609.24
Stowe	S2021540	Renz Residence	3,950.90	3,950.90
Stowe	S2023268	Cady Hill Properties frmr Golden Eagle Resort	4,294.05	4,294.05
Stowe	S2023423	Golden Eagle	9,452.22	9,452.22
Stowe	S2024547	Leavey Property	1,755.07	1,755.07
Strafford	19770186	*Elizabeth Mine	0.00	0.00
Strafford	20002785	Brick Store	4,293.88	4,293.88
Strafford	20053337	Delfino Residence	23,978.94	23,978.94
Strafford	S2000053	Margaret Gramling property	558.38	558.38
Stratton	19941584	Stratton Mountain Reach Townhomes	21,140.34	21,140.34
Stratton	20033086	Van Horne Residence	1,101.76	1,101.76
Stratton	S2015608	Richter Residence	7,263.94	7,263.94
Stratton	S2018367	Gunther Kaul Residence	2,173.12	2,173.12
Sudbury	19992679	Sudbury Town Hall	21,822.82	21,822.82
Sunderland	20043288	Bacon Residence	470.93	470.93
Sunderland	20053343	Moore Residence	6,316.93	6,316.93
Sunderland	S2015439	Estate of Adam John Mugni Sr.	17,752.16	17,752.16
Sunderland	S2017411	Nemchek Property	2,010.85	2,010.85
Sutton	19982449	King George Ranch	19,503.87	19,503.87
Sutton	20114156	Rivers Residence	12,469.96	12,469.96
Sutton	S2009565	Garret Keizer residence	21,630.37	21,630.37
Sutton	S2013472	Robert Michaud Property	12,170.00	12,170.00
Sutton	S2016217	Hendricks Residence	3,622.34	3,622.34
Sutton	S2019527	Mattselet/Burrington Residence	6,287.98	6,287.98
Sutton	S2022198	Ng Residence	32,119.79	32,119.79
Swanton	19972131	12 Lake Street	3,767.23	3,767.23
Swanton	20063517	Dulude Property	3,899.61	3,899.61
Swanton	20184785	Riviere Hotel	5,108.94	5,108.94
Swanton	S2006096	Lake Champlain	7,229.13	7,229.13
Swanton	S2009362	Barret Residence	6,625.64	6,625.64
Swanton	S2010564	Letourneau Property	20,723.14	20,723.14

Attachment 4
Expenditures by Site - All Years Through June 2025
Heating Oil

Site Location	Project #	PCF Site Name	Remediation	Grand Total
Swanton	S2011103	Demar Residence	20,767.12	20,767.12
Swanton	S2011269	William Cooper residence	8,592.60	8,592.60
Swanton	S2011902	Decker Residence	11,384.57	11,384.57
Swanton	S2013068	Beyor Residence	11,839.36	11,839.36
Swanton	S2020395	Former Cobrin Residence	1,143.00	1,143.00
Swanton	S2024743	Cross Residence	19,268.39	19,268.39
Thetford	20073743	McCosker Residence	5,806.42	5,806.42
Thetford	20204984	VTrans Garage	6,767.74	6,767.74
Thetford	S2005155	Flaherty/Murphy Residence	24,735.02	24,735.02
Thetford	S2008511	Brian Smith Residence	1,864.31	1,864.31
Thetford	S2016491	VTrans Garage	7,571.76	7,571.76
Thetford	S2016572	Bailey Residence	13,261.68	13,261.68
Thetford	S2018508	Gilmore/Sussman Residence	3,327.35	3,327.35
Tinmouth	S2010156	Williams Residence	21,388.34	21,388.34
Topsham	19972175	Topsham Telephone Company	4,044.00	4,044.00
Topsham	20043280	Howes Residence	6,476.57	6,476.57
Topsham	S2004174	Elias Howes Residence	16,607.92	16,607.92
Topsham	S2017125	Brett Property	12,893.53	12,893.53
Townshend	19972284	Conlin Property	879.92	879.92
Townshend	20073683	Valley Cares Property	1,980.71	1,980.71
Townshend	S2009085	Moyer Residence	3,092.13	3,092.13
Townshend	S2013328	Richard Smith property	10,156.27	10,156.27
Troy	20043209	Hamelin Property	8,208.96	8,208.96
Troy	20144512	Salimbay Property	7,990.22	7,990.22
Troy	20144542	Leamy Residence	17,969.00	17,969.00
Troy	S2004006	Yeskoo Residence	23,535.30	23,535.30
Troy	S2014478	Leamy Residence	6,647.38	6,647.38
Tunbridge	20043273	Sporn Residence	1,409.94	1,409.94
Tunbridge	S2017460	Decato/Ray Residence	17,371.81	17,371.81
Tunbridge	S2017491	Chester Residence	4,642.86	4,642.86
Underhill	20083850	Panner Residence	6,583.08	6,583.08
Underhill	20093988	Trudeau Residence	6,516.27	6,516.27
Underhill	20114215	Roberts Property	14,765.67	14,765.67
Underhill	20134448	Brown Residence	3,946.78	3,946.78
Underhill	S1999414	Dawn Hall Residence	5,585.25	5,585.25
Underhill	S2004363	Ryan Norton Residence	25,000.00	25,000.00
Underhill	S2009401	Finlay Residence	4,735.12	4,735.12
Underhill	S2016193	Brodie Residence	2,954.95	2,954.95
Vergennes	20022977	former Hannahs Market	5,915.54	5,915.54

Attachment 4
Expenditures by Site - All Years Through June 2025
Heating Oil

Site Location	Project #	PCF Site Name	Remediation	Grand Total
Vergennes	20063594	Addison County Chiropractic (Palmer)	39,605.42	39,605.42
Vergennes	20245432	One CU Vergennes	69,194.50	69,194.50
Vergennes	S2008602	Safford Residence	9,619.55	9,619.55
Vergennes	S2011898	Lake Champlain Maritime Museum	23,686.64	23,686.64
Vergennes	S2024608	Hawley Residence	5,802.36	5,802.36
Vernon	19900543	McGaffigan	4,110.30	4,110.30
Vernon	S2013156	Dwight Hensel Residence	2,392.57	2,392.57
Vershire	20104050	Vershire Garage	10,295.02	10,295.02
Vershire	S2005143	Colin Nichols Apartment	19,189.67	19,189.67
Waitsfield	20022982	Wait Farm Inn	12,091.42	12,091.42
Waitsfield	20053464	Arace Residence	11,883.06	11,883.06
Waitsfield	20063584	Whitehorse Inn	12,353.89	12,353.89
Waitsfield	20073721	Jackson Residence	3,698.79	3,698.79
Waitsfield	20104034	Magoun Residence	21,359.33	21,359.33
Waitsfield	S2008503	N/A	23,190.16	23,190.16
Waitsfield	S2013183	Small Dog Electronics	10,539.51	10,539.51
Waitsfield	S2017337	Viens Residence	4,174.70	4,174.70
Waitsfield	S2017358	Mehuron's Market	6,970.18	6,970.18
Waitsfield	S2019397	Kimmel Residence	1,698.10	1,698.10
Waitsfield	S2020080	Waitsfield Post Office	23,657.18	23,657.18
Waitsfield	S2022171	Former Big World Pub	13,662.56	13,662.56
Waitsfield	S2024178	Mad River Taste Place	12,738.00	12,738.00
Walden	S2021342	Burns Residence	11,011.15	11,011.15
Wallingford	20073652	Czar Residence	1,513.71	1,513.71
Wallingford	20083785	Tiplady/Sease Residence	24,984.04	24,984.04
Wallingford	20245454	Duskiewicz Residence	19,750.06	19,750.06
Wallingford	S2011569	Connie Johnson Residence	1,831.50	1,831.50
Wallingford	S2011775	Dubeaus Property	6,835.26	6,835.26
Wallingford	S2023741	Duskiewicz Residence	12,936.15	12,936.15
Wallingford	S2024015	Udasco Residence	30,931.07	30,931.07
Wallingford	S2024317	Taylor Property - Main Residence	14,874.00	14,874.00
Waltham	20144550	Gevry Mobile Home Park	175,511.64	175,511.64
Wardsboro	19972283	Fuiks Residence	2,309.05	2,309.05
Wardsboro	20104024	Williams Residence	2,237.62	2,237.62
Warren	20033081	Cohen Residence (formerly Wortman)	17,015.85	17,015.85
Warren	20043232	Byrne Property	7,278.29	7,278.29
Warren	20053394	Price Residence	1,597.55	1,597.55
Warren	20053466	Powderhound Inn	11,414.95	11,414.95
Warren	20063490	Ambriano Property	9,646.84	9,646.84

Attachment 4
Expenditures by Site - All Years Through June 2025
Heating Oil

Site Location	Project #	PCF Site Name	Remediation	Grand Total
Warren	20063497	Bodell-Fisher Property	11,576.02	11,576.02
Warren	20063593	Segal Property	48,469.28	48,469.28
Warren	20063613	Bethmann Residence	10,346.66	10,346.66
Warren	20083767	Thomae Property	3,930.80	3,930.80
Warren	20144491	Brinling Residence	4,051.39	4,051.39
Warren	S1998246	Valley Area Real Estate	12,243.15	12,243.15
Warren	S2006052	Holly Ward Residence	19,213.07	19,213.07
Warren	S2007219	Paquin Property	10,842.77	10,842.77
Warren	S2024301	Martin Residence	1,681.80	1,681.80
Washington	19931462	Hendrickson Residence	8,527.30	8,527.30
Waterbury	20053448	Sanders Residence	7,092.20	7,092.20
Waterbury	20063556	Burt Residence	15,465.82	15,465.82
Waterbury	20114231	Northfield Savings Bank	5,110.50	5,110.50
Waterbury	20124285	Ray's Autobody, Inc.	22,882.24	22,882.24
Waterbury	20134435	Best Western Waterbury	20,733.61	20,733.61
Waterbury	20144536	O'Kane Residence	22,859.60	22,859.60
Waterbury	S2006281	Burt Residence	346.56	346.56
Waterbury	S2009247	Owens Residence	10,992.30	10,992.30
Waterbury	S2011504	Darby, Sterns and Thorndike	25,000.00	25,000.00
Waterbury	S2011510	Park Row Cafe	22,640.63	22,640.63
Waterbury	S2011514	Waterbury Municipal Bldg	92.25	92.25
Waterbury	S2011515	Annie Kelton - Property Owner - Apt Bldg	10,542.26	10,542.26
Waterbury	S2011516	Jim and Margaret Quinn	279.45	279.45
Waterbury	S2011517	Jeff Baird	112.50	112.50
Waterbury	S2011518	Brian Kravitz	270.00	270.00
Waterbury	S2011520	Jay Provencher - Family Phys. Therapy	20,698.00	20,698.00
Waterbury	S2011522	Teri Lamos and Chris Flora	16,146.13	16,146.13
Waterbury	S2011525	Pat Murray	8,826.15	8,826.15
Waterbury	S2011526	Kathy Daye	17,185.57	17,185.57
Waterbury	S2011527	Cleary Property	16,547.56	16,547.56
Waterbury	S2011528	RaceStock/Private Residence	36,026.80	36,026.80
Waterbury	S2011529	Sasha Kadric	19.35	19.35
Waterbury	S2011548	Charland Property Apartments	1,197.90	1,197.90
Waterbury	S2011556	Alec Brecher Residence	917.00	917.00
Waterbury	S2011560	GMP owned residential building	191.25	191.25
Waterbury	S2011561	Fisher Auto Parts	4,811.33	4,811.33
Waterbury	S2011562	Finucane Residence	21,751.72	21,751.72
Waterbury	S2011563	Izor Residence	90.00	90.00
Waterbury	S2011572	Everett Coffey Residential Property	12,642.05	12,642.05

Attachment 4
Expenditures by Site - All Years Through June 2025
Heating Oil

Site Location	Project #	PCF Site Name	Remediation	Grand Total
Waterbury	S2011573	Gunner McCain Property	67.50	67.50
Waterbury	S2011574	Eric Eliason - rental ?	101.25	101.25
Waterbury	S2011586	Christie - Ferris Residence	15,066.18	15,066.18
Waterbury	S2011590	Tom & Audrey McGreevy	123.75	123.75
Waterbury	S2011596	Metayer Residence	5,452.24	5,452.24
Waterbury	S2011603	Lugene Pitman	78.75	78.75
Waterbury	S2011610	Jeff Kampion Residence	11,874.91	11,874.91
Waterbury	S2011642	Gunner McCain Property I	1,170.69	1,170.69
Waterbury	S2011665	Terry Gates	123.75	123.75
Waterbury	S2011666	Robie Residence	9,350.03	9,350.03
Waterbury	S2011667	Garbelotti Residence	123.75	123.75
Waterbury	S2011668	Sayah Residence	8,526.01	8,526.01
Waterbury	S2011669	Pagan Residence	14,467.33	14,467.33
Waterbury	S2011706	Gunner McCain Property II	6,574.68	6,574.68
Waterbury	S2011913	Whalley Mobile Home Park	8,304.52	8,304.52
Waterbury	S2012034	Waterbury Ice Center	11,337.18	11,337.18
Waterbury	S2013017	Parker Residence	4,085.32	4,085.32
Waterbury	S2013405	Jeremy Hill & Amy Yavitz Residence	13,269.29	13,269.29
Waterbury	S2014364	Schnarr Residence	8,752.73	8,752.73
Waterbury	S2015633	Griffith Residence	17,517.58	17,517.58
Waterbury	S2016060	Minard Residence	8,359.82	8,359.82
Waterbury	S2016434	Piotrowski Residence	3,236.08	3,236.08
Waterbury	S2017135	Finucane Residence	1,948.75	1,948.75
Waterbury	S2017227	Hunger Mountain Christian Assembly	13,455.80	13,455.80
Waterbury	S2018089	Heney/Ernstof Residence	24,632.17	24,632.17
Waterbury	S2018490	Messer Property	6,085.48	6,085.48
Waterbury	S2019097	Waterbury Service Center	3,236.41	3,236.41
Waterbury	S2019384	Farnsworth Residence	21,698.50	21,698.50
Waterbury	S2020304	Luce Block	17,219.62	17,219.62
Waterbury	S2021137	Ambler Property	17,882.15	17,882.15
Waterford	20023002	Classen's Crane Service	113.43	113.43
Waterford	20104101	Bugbee Residence	5,437.32	5,437.32
Waterford	20114217	Farr Trust	1,360.53	1,360.53
Waterford	S2020464	Fowler Residence	6,739.69	6,739.69
Waterford	S2021209	Williams Residence	4,728.94	4,728.94
Waterford	S2021243	Wooster Residence	7,843.71	7,843.71
Waterville	20063486	Judevine Farm	25,013.50	25,013.50
Waterville	S2010278	Coons Residence	9,587.76	9,587.76
Waterville	S2015071	Gray Apartment Bldg	23,344.70	23,344.70

Attachment 4
Expenditures by Site - All Years Through June 2025
Heating Oil

Site Location	Project #	PCF Site Name	Remediation	Grand Total
Waterville	S2022393	Cobb Residence	14,364.52	14,364.52
Weathersfield	19911013	Russell's Autobody	4,329.75	4,329.75
Weathersfield	19982524	Exit 8 Mobil	-1,497.91	-1,497.91
Weathersfield	20012882	Dolobowsky Residence	5,227.93	5,227.93
Weathersfield	S2014270	Mackinnon Residence	4,035.80	4,035.80
Weathersfield	S2014337	Deborah Reed Residence	14,168.78	14,168.78
Weathersfield	S2018513	Stori Residence	1,404.54	1,404.54
Weathersfield	S2021307	Bowden Residence	7,494.29	7,494.29
Weathersfield	S2021538	Jacobs Residence	16,866.34	16,866.34
Weathersfield	S2022425	Roberts/Curtis Residence	19,038.34	19,038.34
Weathersfield	S2023678	Bingham Property	1,815.00	1,815.00
Wells	20023028	Rosen Residence	5,009.00	5,009.00
West Fairlee	20063562	West Fairlee Congregational Church	5,015.96	5,015.96
West Fairlee	S2007087	Barbara West Residence	15,688.00	15,688.00
West Rutland	20184799	Saint Bridget's Church	20,623.70	20,623.70
West Rutland	S1999422	Springer Residence	25,000.00	25,000.00
West Rutland	S2017512	St. Bridgette Church	8,274.01	8,274.01
West Rutland	S2017596	Corey Residence	2,922.38	2,922.38
West Rutland	S2018269	Anagnos Residence	3,305.10	3,305.10
West Windsor	19941641	Koerner Residence	116,110.47	116,110.47
West Windsor	20114150	Clifford Residence	7,824.11	7,824.11
West Windsor	S2015193	MacEachern Residence	1,583.65	1,583.65
Westfield	20083824	Crane Residence	16,117.96	16,117.96
Westfield	S2004446	Berry Creek farm	24,670.59	24,670.59
Westford	19931419	Westford Elementary School	513.45	513.45
Westford	19982381	Lafountain Residence	3,772.53	3,772.53
Westford	20104021	Kiely Residence	1,132.50	1,132.50
Westford	S2020557	Davia Residence	14,455.90	14,455.90
Westminster	20114163	Taylor Residence	3,772.52	3,772.52
Westminster	S2004322	Ina Beck Residence	21,558.93	21,558.93
Westminster	S2007478	Craig Gehly Residence	1,970.46	1,970.46
Westminster	S2008020	Licygiewicz Residence	24,039.17	24,039.17
Westminster	S2009481	Connecticut River	368.00	368.00
Westminster	S2012119	Johnson Residence	18,577.42	18,577.42
Westminster	S2019010	Anne Lund Residence	1,380.00	1,380.00
Westmore	20073672	Gwatkin Residence	7,683.22	7,683.22
Westmore	S2015352	Nichols/Moot Residence	14,922.40	14,922.40
Weston	19911102	Weston Post Office	45,387.19	45,387.19
Weston	19972202	Macnellis Residence	4,469.38	4,469.38

Attachment 4
Expenditures by Site - All Years Through June 2025
Heating Oil

Site Location	Project #	PCF Site Name	Remediation	Grand Total
Weston	20002833	Travis Residence	1,587.50	1,587.50
Weston	S2003120	Decell (Meyers) Residence	18,226.37	18,226.37
Weston	S2003440	James Farrar Residence	531.00	531.00
Weston	S2011360	Dayton Residence	1,016.95	1,016.95
Weybridge	20124322	Humphrey Residence	13,461.78	13,461.78
Weybridge	S2016392	Weybridge Town Garage	7,970.43	7,970.43
Wheelock	S2008027	Turcotte Residence	22,917.56	22,917.56
Whiting	20063592	Kirby Residence	6,861.45	6,861.45
Whiting	S2018233	Page Property	14,313.94	14,313.94
Whitingham	S2000031	Bonnie Watson Residence	270.50	270.50
Williamstown	20063619	75 High Street	5,099.30	5,099.30
Williamstown	20130311	Williamstown Flood	2,290.38	2,290.38
Williamstown	S2008440	Kevin Paige	3,226.24	3,226.24
Williamstown	S2010501	Knight Property	3,699.56	3,699.56
Williamstown	S2010554	Clark Residence	1,428.92	1,428.92
Williamstown	S2013028	Cheney Residence	24,440.35	24,440.35
Williamstown	S2018148	Carolyn DeForge Residence	19,062.53	19,062.53
Williamstown	S2021493	McCloud Residence	18,893.53	18,893.53
Williston	19921345	Alden Bryan Residence	1,616.43	1,616.43
Williston	19931436	O Briens Farm	112,426.11	112,426.11
Williston	20053371	Church of the Nazarene	5,337.69	5,337.69
Williston	20053422	Trombley Residence	11,621.66	11,621.66
Williston	20053438	Christ Memorial Church	10,664.13	10,664.13
Williston	20083864	McBournie Residence	4,477.10	4,477.10
Williston	S1999014	Raymond Residence	4,491.38	4,491.38
Williston	S2005303	Carpenter Residence	9,214.24	9,214.24
Williston	S2008212	Betty Brunelle	6,669.60	6,669.60
Williston	S2008573	George Isham Jr Property	10,337.35	10,337.35
Williston	S2009236	Park Residence	3,396.34	3,396.34
Williston	S2009452	French Hill	577.00	577.00
Williston	S2010040	Arlene Degree	24,750.00	24,750.00
Williston	S2011808	Bob Klandl Property	17,522.75	17,522.75
Williston	S2012061	Lamell Residence	24,560.15	24,560.15
Williston	S2014570	Burroughs Residence	8,315.00	8,315.00
Williston	S2016483	Ciosek Residence	7,063.90	7,063.90
Williston	S2019542	Atwood Residence	9,002.76	9,002.76
Williston	S2020264	Boyden Residence	8,369.64	8,369.64
Williston	S2021023	New England Theological Seminary	16,578.69	16,578.69
Wilmington	20022959	Nidos Citgo	1,719.00	1,719.00

Attachment 4
Expenditures by Site - All Years Through June 2025
Heating Oil

Site Location	Project #	PCF Site Name	Remediation	Grand Total
Wilmington	20033074	Simpla Property	21,909.00	21,909.00
Wilmington	20053444	Gaszek Residence	2,428.21	2,428.21
Wilmington	20063525	Horizon Inn	31,891.21	31,891.21
Wilmington	20073716	Walowit Residence	447.87	447.87
Wilmington	20124333	Begley Residence	768.00	768.00
Wilmington	S2008435	Cole Residence	19,751.53	19,751.53
Wilmington	S2011818	Licciard Residence	11,696.44	11,696.44
Wilmington	S2013529	Bertelsen Residence	4,571.43	4,571.43
Wilmington	S2015446	Becker Property	355.00	355.00
Wilmington	S2021454	Topper Property	34,100.03	34,100.03
Wilmington	S2021524	Lieber Property	32,750.39	32,750.39
Wilmington	S2024233	Erhard Property (Apartments)	12,081.55	12,081.55
Wilmington	S2024606	The Viking Motel	4,803.66	4,803.66
Windham	S2014179	Sahin Residence	9,760.37	9,760.37
Windham	S2015590	Donahoe Property	6,532.87	6,532.87
Windsor	19921280	Brown Farm	6,258.16	6,258.16
Windsor	19972197	65 State St	77,376.64	77,376.64
Windsor	19982466	18 Central St. (former Lemire Property)	16,209.78	16,209.78
Windsor	20083791	NAMCO Building (Armory Square Apartments)	17,245.15	17,245.15
Windsor	20104031	Putnam Building	4,998.21	4,998.21
Windsor	20144555	Land Air Express	4,925.31	4,925.31
Windsor	S2007556	George Residence	5,544.35	5,544.35
Windsor	S2010504	Crofter Cummings	24,749.21	24,749.21
Windsor	S2011111	John Lori residence	24,774.07	24,774.07
Windsor	S2011212	Karen Townsend Property	21,336.36	21,336.36
Windsor	S2014181	Bunker Hill Community Cooperative MHP	4,919.66	4,919.66
Windsor	S2015513	Johnson Residence	4,164.89	4,164.89
Winhall	20002738	Lustgarten Residence	452.00	452.00
Winhall	20022950	Kitchin Residence	4,494.17	4,494.17
Winhall	20063483	Rubenstein Residence	1,764.82	1,764.82
Winhall	20083847	Maglione Residence	7,887.72	7,887.72
Winhall	20124256	Shapiro Residence	14,875.75	14,875.75
Winhall	20134456	Stones Lodge	9,547.35	9,547.35
Winhall	20144556	Bellman Residence	7,146.62	7,146.62
Winhall	20204908	O'Leary Residence	20,007.23	20,007.23
Winhall	S2004266	Intervale Condo Assoc	1,563.30	1,563.30
Winhall	S2006180	William Brett Property	12,091.44	12,091.44
Winhall	S2014097	Stones Lodge	10,685.87	10,685.87
Winhall	S2014604	Fawcett Residence	8,476.37	8,476.37

Attachment 4
Expenditures by Site - All Years Through June 2025
Heating Oil

Site Location	Project #	PCF Site Name	Remediation	Grand Total
Winhall	S2015121	Sherriff Residence	6,093.33	6,093.33
Winhall	S2017659	Fuchs Residence	3,133.32	3,133.32
Winhall	S2018212	Navatkoski Property	11,516.48	11,516.48
Winhall	S2018262	Beck Property	2,412.12	2,412.12
Winhall	S2018322	McDonald Property	2,418.01	2,418.01
Winhall	S2018531	O'Leary Residence	23,717.73	23,717.73
Winhall	S2020441	Alvord Residence	2,089.65	2,089.65
Winooski	19972193	Wiggins Concrete	3,094.86	3,094.86
Winooski	S2006057	Roadside	2,343.76	2,343.76
Winooski	S2007021	Niquette Property	11,568.55	11,568.55
Winooski	S2012190	Edward Jones Investments	6,030.84	6,030.84
Winooski	S2013053	Alan Boisjoli Property	10,808.86	10,808.86
Winooski	S2014079	Parent Property	1,686.44	1,686.44
Winooski	S2021122	Novosel Residence	24,371.14	24,371.14
Wolcott	S2006164	Merrill Residence	6,600.31	6,600.31
Wolcott	S2010619	Daniel Lloyd Property	16,971.38	16,971.38
Wolcott	S2018035	Badger Residence	24,471.86	24,471.86
Woodbury	20073662	Bottinelli Residence	19,206.38	19,206.38
Woodbury	S2011048	Whalen Residence	20,334.60	20,334.60
Woodbury	S2016080	Payette Residence	1,663.37	1,663.37
Woodbury	S2017106	Celley Sugarhouse	21,109.44	21,109.44
Woodford	S2012199	Woodford Lake Estates	6,968.19	6,968.19
Woodford	S2014566	Residence	1,299.67	1,299.67
Woodford	S2017479	Prospect Mountain Base Lodge	5,425.94	5,425.94
Woodstock	19921294	Gordon Clow Property	5,493.92	5,493.92
Woodstock	19931364	Former Cabot Building	10,800.90	10,800.90
Woodstock	19931365	Billings Residence	1,995.18	1,995.18
Woodstock	19962000	Woodstock Elementary School	339,060.56	339,060.56
Woodstock	19972227	Alicia Patterson Estate	1,451.10	1,451.10
Woodstock	20022983	Hathorn Hill Condo Unit #1 & #2	511.64	511.64
Woodstock	20023053	Blake Hill Condos	4,675.43	4,675.43
Woodstock	20023068	Grew Residence	585.00	585.00
Woodstock	20063548	Woodstocker Inn	3,008.03	3,008.03
Woodstock	20073627	Woodstock Recreation Center	33,229.83	33,229.83
Woodstock	20073673	Steiner Property	1,006.10	1,006.10
Woodstock	20094010	Lyczak Residence	2,784.95	2,784.95
Woodstock	S2008182	Robyn Goode Residence	9,808.20	9,808.20
Woodstock	S2010083	Woodstock Inn	11,597.56	11,597.56
Woodstock	S2011551	Corwin Sharp	22,708.56	22,708.56

Attachment 4
Expenditures by Site - All Years Through June 2025
Heating Oil

Site Location	Project #	PCF Site Name	Remediation	Grand Total
Woodstock	S2011708	Suzy Krawczyk	2,186.40	2,186.40
Woodstock	S2012082	Schimmelpfennig Residence	3,676.29	3,676.29
Woodstock	S2012242	White Cottage Snack Bar	1,585.00	1,585.00
Woodstock	S2015379	Smith Residence	3,902.09	3,902.09
Woodstock	S2015628	Farlow Residence	1,088.05	1,088.05
Woodstock	S2016053	Kendall Residence	9,555.49	9,555.49
Woodstock	S2019409	Martsolf Residence	21,396.45	21,396.45
Woodstock	S2019438	Fenner Residence	4,680.77	4,680.77
Woodstock	S2020037	Perold Sugarhouse	11,047.60	11,047.60
Woodstock	S2023344	Milstone Residence	1,572.50	1,572.50
Woodstock	S2024717	D'Hooghe Residence	13,732.96	13,732.96
Worcester	20093967	Morse Residence (former commercial site)	14,098.98	14,098.98
Worcester	S2015614	Rachel Young Property	15,963.80	15,963.80
Grand Total			27,356,820.40	27,356,820.40

Attachment 4
Expenditures by Site - July 2024 Through June 2025
Heating Oil

Site Location	Project	PCF Site Name	Remediation	Grand Total
Albany	20073644	Albany Kerosene UST	10,798.64	10,798.64
Alburgh	S2024249	Wolford Residence	16,361.57	16,361.57
Barre City	20164621	Amsden Property	5,180.05	5,180.05
Barre City	S2019266	Safety-Kleen	6,532.83	6,532.83
Barton	20225158	Barton United Church	5,431.31	5,431.31
Barton	S2021539	Stout Residence	772.44	772.44
Bennington	20164684	Putnam Block NMTC Parcels	8,482.10	8,482.10
Bennington	S2017261	Former Bennington Self Storage	6,631.76	6,631.76
Bennington	S2024234	McManus Residence	11,009.01	11,009.01
Berlin	S2024428	Warren Residence	8,285.00	8,285.00
Bethel	S2024584	Bascom Property	11,947.65	11,947.65
Bolton	S2020538	Potvin Residence	8,471.28	8,471.28
Brattleboro	S2023796	Appell Residence	1,923.00	1,923.00
Brattleboro	S2024364	Diamantopoulos Residence	5,821.87	5,821.87
Bridport	S2024506	Bridport Congregational Church Residence	22,262.75	22,262.75
Brighton	20114212	Brighton Town Hall	5,277.77	5,277.77
Bristol	S2024315	Coe Residence/ KTP Mobile Home Park	21,618.68	21,618.68
Burlington	20002740	Ethan Allen Mobil	15,462.52	15,462.52
Burlington	20002827	266 Champlain St	25,924.77	25,924.77
Burlington	S2022462	St. Joseph's Retirement Home	22,787.83	22,787.83
Cabot	20215039	Herrick Residence	3,191.13	3,191.13
Castleton	S2024563	Dorman Residence	31,214.81	31,214.81
Charlotte	S2019286	McMullen Residence	1,767.40	1,767.40
Chittenden	S2024256	Chittenden Town Office	7,561.50	7,561.50
Clarendon	S2022137	Former Country Squire Hotel	10,532.51	10,532.51
Colchester	19931535	Colchester High School	14,310.44	14,310.44
Concord	S2024296	Blaisdell Residence	1,000.00	1,000.00
Cornwall	S2019410	Wheeler Residence	15,340.29	15,340.29
Dover	20144551	Ettlinger Property	1,030.00	1,030.00
Duxbury	S2023811	Adams Residence	8,766.76	8,766.76
Eden	S2023790	D'Amico Residence	25,046.43	25,046.43
Essex	S2023030	Richards Residence	5,064.00	5,064.00
Fairfax	S2025075	Williams Residence	6,668.68	6,668.68
Fairlee	S2024120	Wilmot Residence	1,301.75	1,301.75
Georgia	S2023764	Didricksen Residence	11,500.09	11,500.09
Grand Isle	S2024064	Hekking/Frei Owned Residence	48,945.00	48,945.00
Grand Isle	S2024129	Kosche Residence	38,464.46	38,464.46
Greensboro	20023041	former Greensboro Bend Store	11,521.39	11,521.39
Guilford	S2021519	Winchesters Auto	5,644.43	5,644.43

Attachment 4
Expenditures by Site - July 2024 Through June 2025
Heating Oil

Site Location	Project	PCF Site Name	Remediation	Grand Total
Guilford	S2024289	Aleshnick Residence	2,814.38	2,814.38
Hartford	S2023505	Chattobadhyay Rental Property	16,288.97	16,288.97
Hartford	S2024078	Deloach Residence	14,725.38	14,725.38
Hyde Park	S2024314	Wood Residence	3,641.22	3,641.22
Isle La Motte	S2022130	Saint Joseph's Church	10,163.55	10,163.55
Johnson	S2023378	Hair Salon & Apt. Bldg	14,948.98	14,948.98
Killington	20093956	Northern Ski Works	8,500.00	8,500.00
Killington	20104121	Pico Administration Building	10,711.50	10,711.50
Killington	20124306	Hibbert Residence	7,389.75	7,389.75
Landgrove	20022951	Jeffrey Residence	2,771.50	2,771.50
Ludlow	20154604	Williams Residence	3,720.92	3,720.92
Ludlow	S2021460	McCarty Residence	1,760.30	1,760.30
Ludlow	S2022047	Okemo Inn	6,477.95	6,477.95
Manchester	S2023749	Forti Residence	9,066.11	9,066.11
Middlebury	S2023831	Former Steve's Park Diner / Town Hall Theater	45,258.07	45,258.07
Milton	S2023751	Erwin Residence	24,864.39	24,864.39
Monkton	S2024541	Brault Residence	2,000.00	2,000.00
Montpelier	S2022112	Lowell Residence	597.50	597.50
Montpelier	S2023477	July 10 Flood Event	0.00	0.00
Montpelier	S2024665	Kittridge Residence	33,282.78	33,282.78
Morristown	S2023290	Demar Property	12,156.43	12,156.43
Mount Holly	S2024352	Smith Residence	1,296.45	1,296.45
New Haven	20114172	New Haven United Reform Church	7,678.99	7,678.99
Newbury	S2025005	Baldwin Block - Evernorth Apts.	42,425.69	42,425.69
Newfane	S2022451	Residence	45,161.71	45,161.71
Newfane	S2023274	The Lodge at West River	6,041.68	6,041.68
Panton	20215016	Vorsteveld Farm	1,463.50	1,463.50
Pittsfield	20073694	Former Loewy Residence	7,775.25	7,775.25
Rockingham	20245462	Vermont Academy	24,563.65	24,563.65
Rockingham	S2020516	Sunoco Station	8,607.65	8,607.65
Rockingham	S2024445	Vermont Academy	5,535.38	5,535.38
Rutland City	19962109	Merchants Row	6,104.91	6,104.91
Rutland City	20083759	Melanson Company	3,159.40	3,159.40
Rutland City	20164670	Lynda Lee	35,992.72	35,992.72
Rutland City	20214999	Pierpoint Primary Learning Center	3,664.05	3,664.05
Rutland City	S2024146	Pelletier Residence	36,388.30	36,388.30
Saint Albans City	19911074	Courthouse	36,323.04	36,323.04
Saint Johnsbury	S2023004	Magnus Property	2,046.00	2,046.00
Saint Johnsbury	S2023775	Bassett Residence	12,908.78	12,908.78

Attachment 4
Expenditures by Site - July 2024 Through June 2025
Heating Oil

Site Location	Project	PCF Site Name	Remediation	Grand Total
Shaftsbury	S2024551	Bushee Property	7,187.93	7,187.93
Shelburne	S2022412	Valencia Residence	6,072.59	6,072.59
Shelburne	S2024426	Bay Ridge Housing Development	23,725.27	23,725.27
Shrewsbury	S2024366	Cutro-Kelly Residence	28,107.22	28,107.22
South Burlington	20073645	Poulos Property	8,987.71	8,987.71
South Burlington	S2023088	Sprout Property	4,310.89	4,310.89
Springfield	S2022485	Woychosky Rental Property	1,335.00	1,335.00
Springfield	S2024666	Golec Residence	5,956.31	5,956.31
Starksboro	S2022214	Clark Residence	596.25	596.25
Stowe	19962102	Golden Eagle Resort	1,888.47	1,888.47
Stowe	20134358	Toll House Conference Center	7,237.72	7,237.72
Stowe	S2024547	Leavey Property	1,755.07	1,755.07
Swanton	S2020395	Former Cobrin Residence	1,143.00	1,143.00
Swanton	S2024743	Cross Residence	19,268.39	19,268.39
Vergennes	20245432	One CU Vergennes	69,194.50	69,194.50
Vergennes	S2024608	Hawley Residence	5,802.36	5,802.36
Waitsfield	S2020080	Waitsfield Post Office	6,553.55	6,553.55
Waitsfield	S2024178	Mad River Taste Place	12,738.00	12,738.00
Wallingford	20245454	Duskiewicz Residence	19,750.06	19,750.06
Wallingford	S2023741	Duskiewicz Residence	12,936.15	12,936.15
Wallingford	S2024317	Taylor Property - Main Residence	14,874.00	14,874.00
Warren	S2024301	Martin Residence	1,681.80	1,681.80
Weathersfield	S2021538	Jacobs Residence	765.00	765.00
Wilmington	S2021454	Topper Property	9,985.60	9,985.60
Wilmington	S2024233	Erhard Property (Apartments)	12,081.55	12,081.55
Wilmington	S2024606	The Viking Motel	4,803.66	4,803.66
Windsor	19972197	65 State St	2,854.80	2,854.80
Woodstock	19962000	Woodstock Elementary School	7,335.92	7,335.92
Woodstock	20073627	Woodstock Recreation Center	23,803.65	23,803.65
Woodstock	S2024717	D'Hooghe Residence	13,732.96	13,732.96
Statewide	H580A-GRANTS	H580GRANTS	396,871.17	396,871.17
Statewide	H580GRANTS	H580GRANTS	46,285.00	46,285.00
Statewide	S2024419	Beryl Flood Response	0.00	0.00
Grand Total			1,767,752.28	1,767,752.28