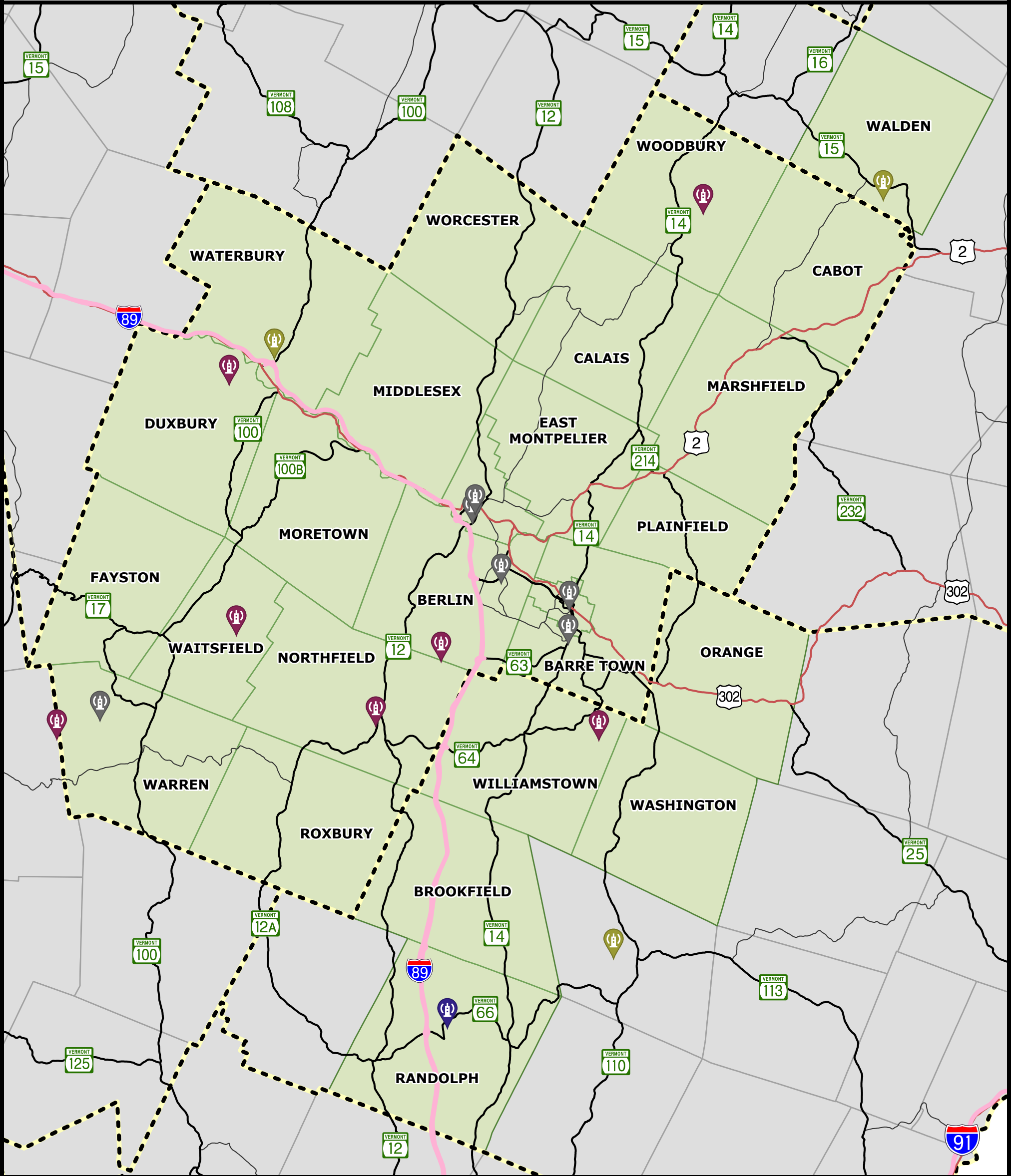


Capital Region Communications System Modernization



Legend

Antenna Location

- Building
- Utility Pole
- Tower
- Proposed Addition

Roads

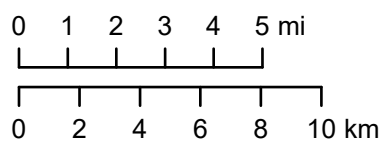
- Major Collector
- State Route
- US Route
- Interstate Highway

Boundaries

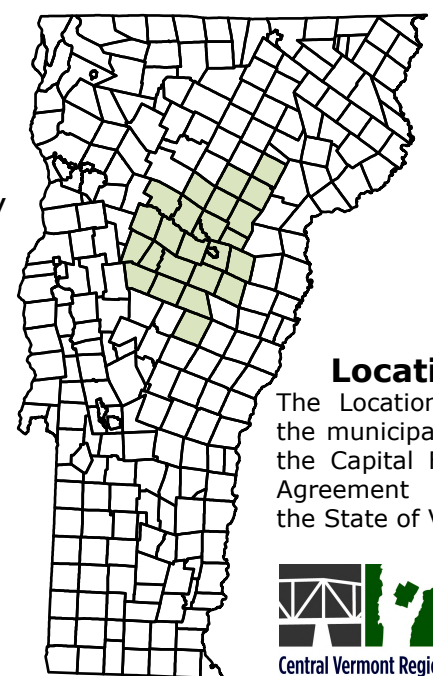
- County Boundary
- Mutual Aid Municipality
- Other Municipality

Disclaimer

This map is for planning & assessment purposes only. It is neither a survey product nor intended to be used for conveyance, legal boundary definition or property title. Users are encouraged to examine the data documentation for information related to its accuracy, currency and limitations.



Map Date: 16 January 2025
 Contact: Keith Cubbon (cubbon@cvregion.com)



Location Map

The Location Map displays the municipalities served by the Capital Fire Mutual Aid Agreement (green) within the State of Vermont.

