
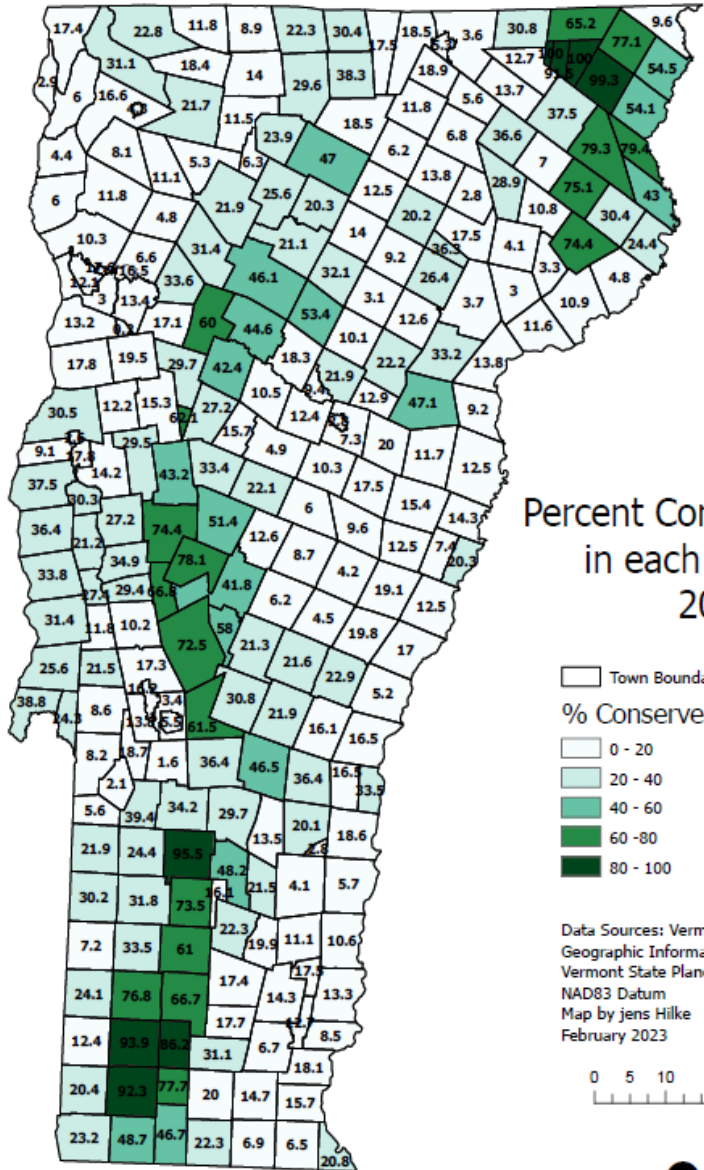


Percent Conserved Land in each VT Town 2023

- Conserved Land
- Town Boundary

Data Sources: Vermont Center for
Geographic Information
Vermont State Plane Projection
NAD83 Datum
Map by Jens Hilke
February 2023





Percent Conserved Land in each VT Town 2023

Town Boundary

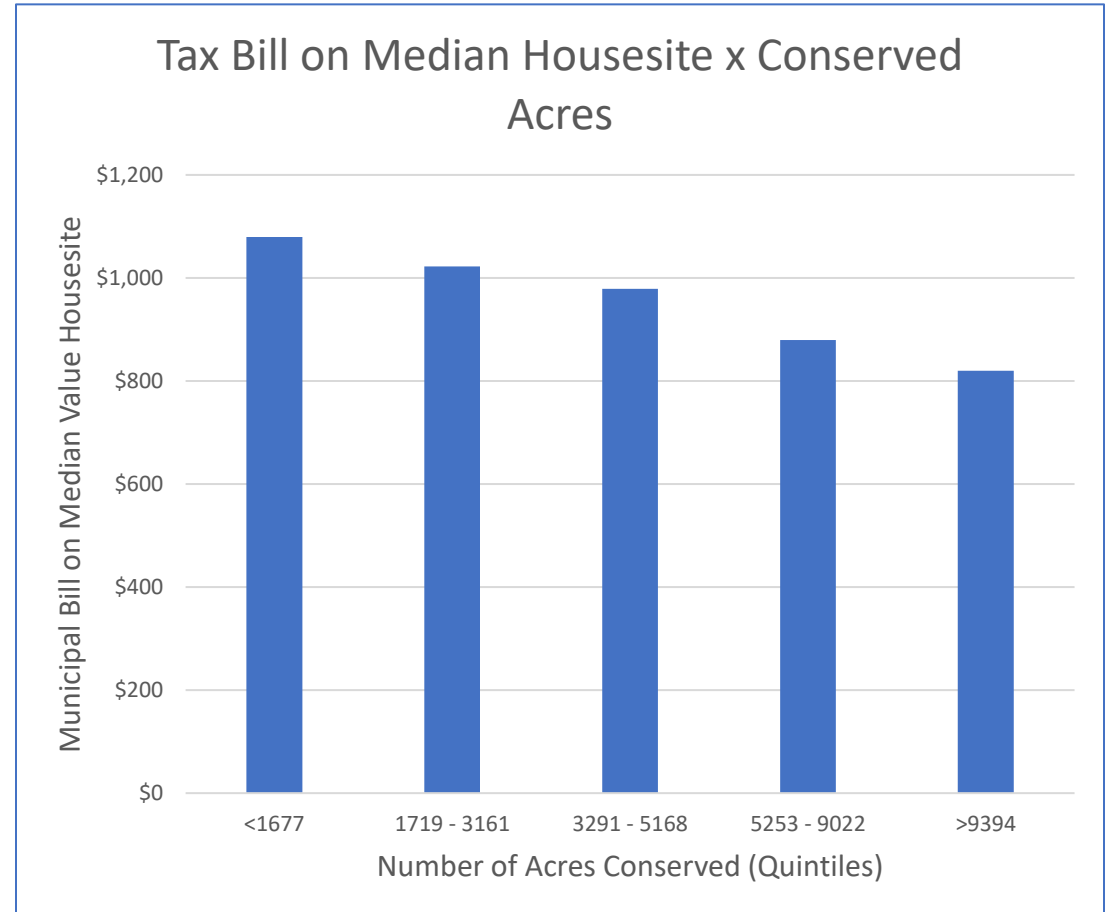
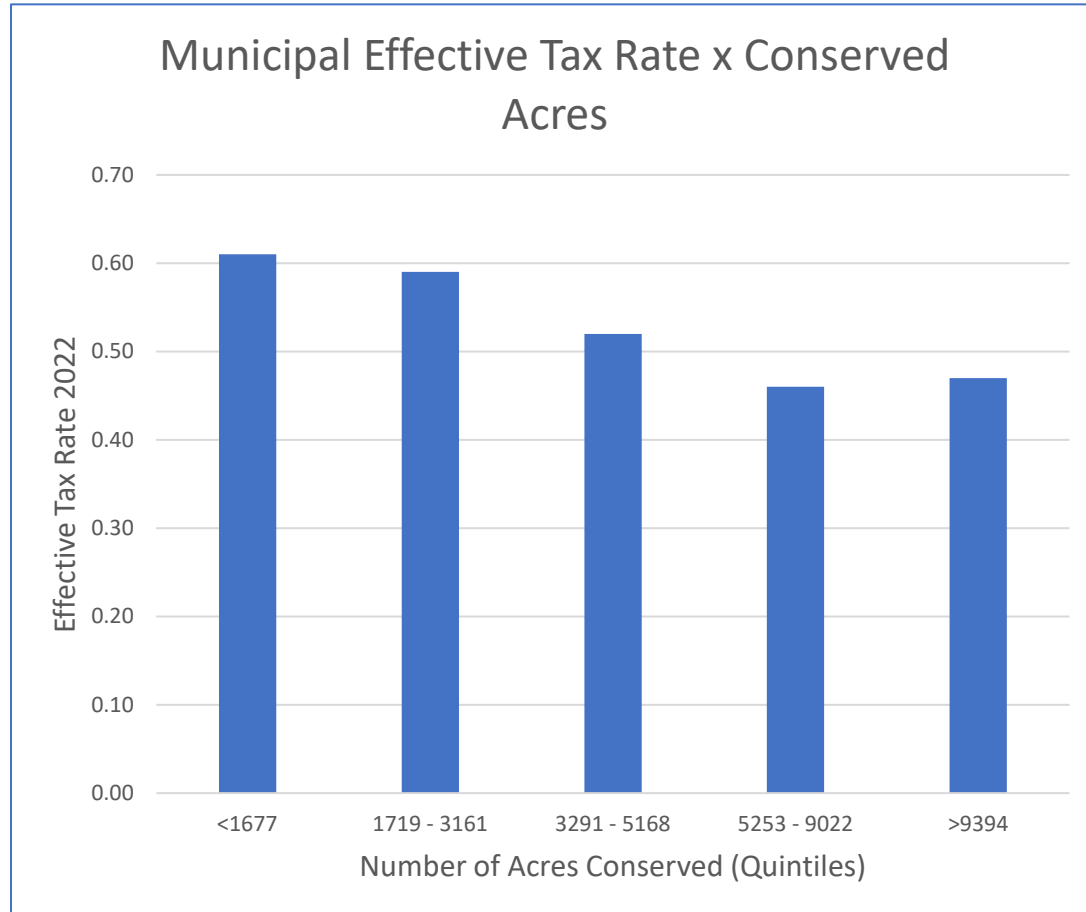
% Conserved

- 0 - 20
- 20 - 40
- 40 - 60
- 60 - 80
- 80 - 100

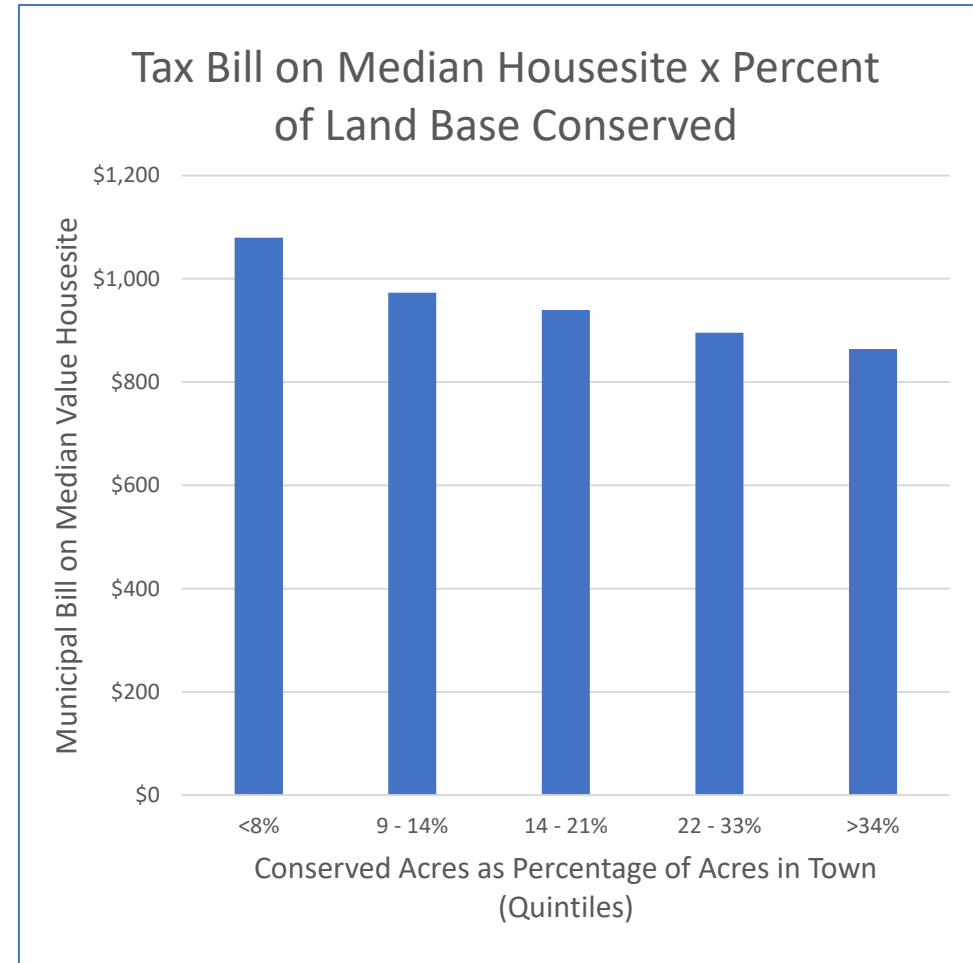
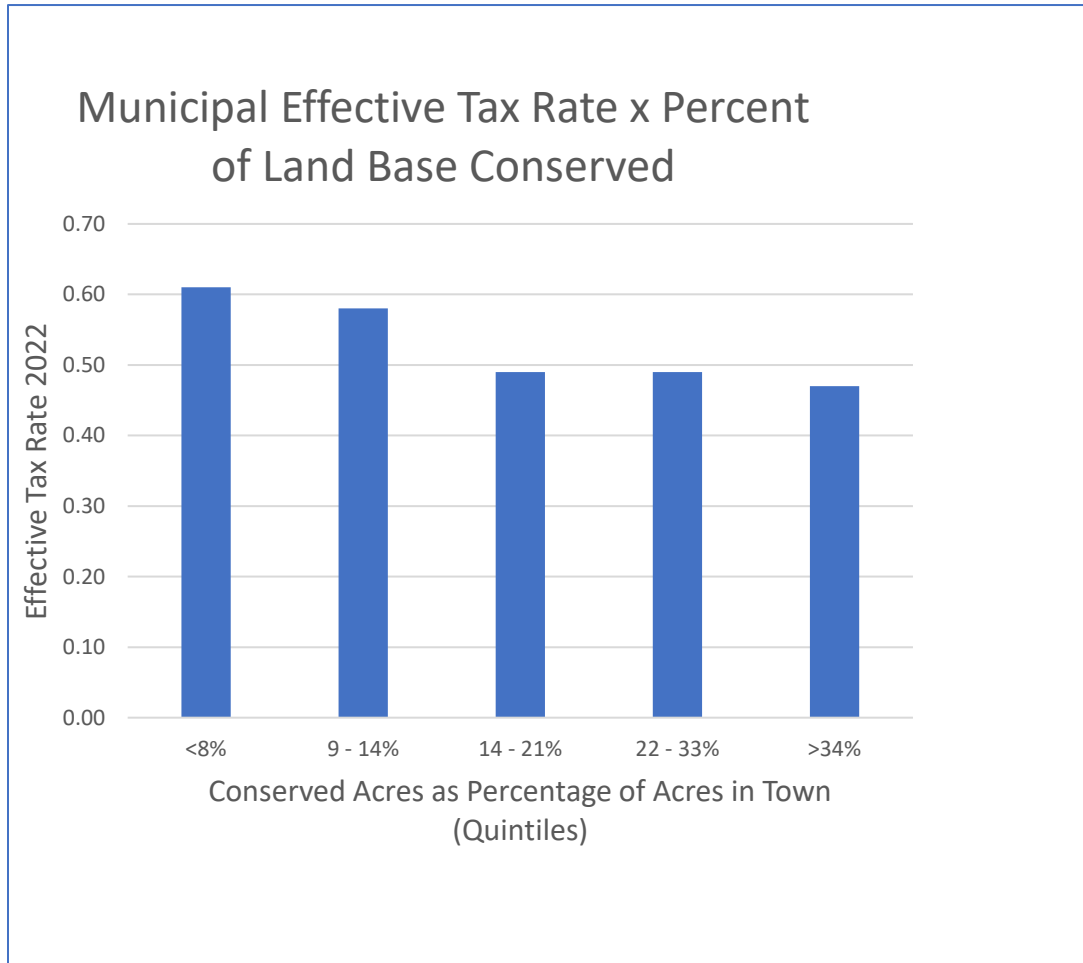
Data Sources: Vermont Center for Geographic Information
Vermont State Plane Projection
NAD83 Datum
Map by Jens Hilke
February 2023



Relationship between the acres of conserved land in town and municipal taxes



Relationship between the percentage of conserved land in town and municipal taxes



Relationship between population and municipal taxes

