






- RESIDENTIAL 
- COMMERCIAL 
- LOW INTENSITY USES 
- INDUSTRIAL 
- PUBLIC & QUASI-PUBLIC 

**GENERALIZED LAND USE**  
urban & rural residential densities

**WASHINGTON COUNTY 1**

VERMONT · LAND CAPABILITY PLAN · 1971  
STATE PLANNING OFFICE 

THE PREPARATION OF THIS REPORT WAS FINANCIALLY AIDED THROUGH A FEDERAL GRANT FROM THE DEPARTMENT OF HOUSING AND URBAN DEVELOPMENT, UNDER THE COMPREHENSIVE PLANNING ASSISTANCE PROGRAM AUTHORIZED BY SECTION 701 OF THE HOUSING ACT OF 1954, AS AMENDED.