



Green Mountain Club Long Trail Protection

Senate Committee on Institutions

Michael DeBonis
Executive director







Long Trail Parking Lot – Plot Rd. Johnson




**Deer Camp LT Protection Project
Location Map
Johnson, VT**

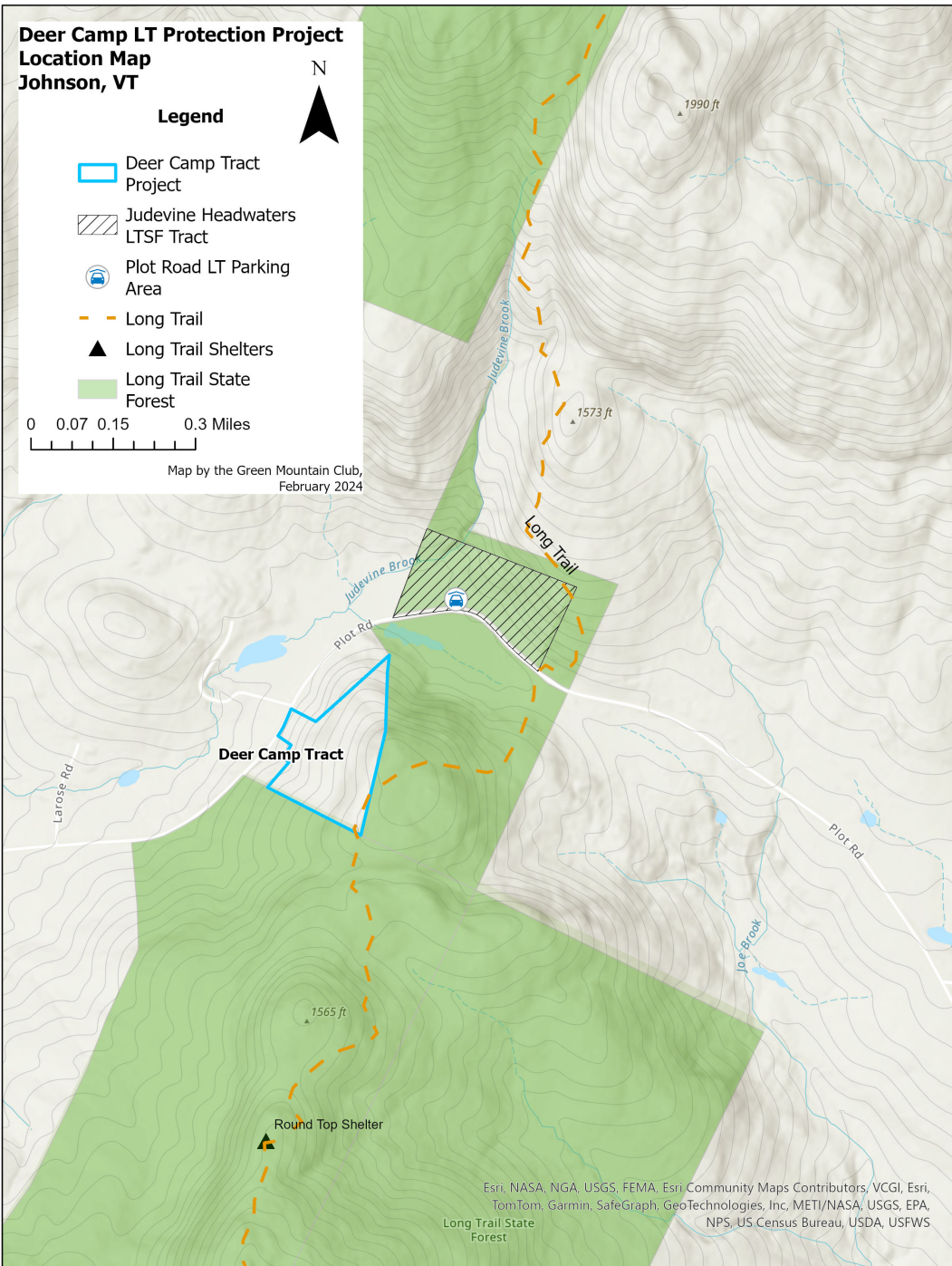


Legend

-  Deer Camp Tract Project
-  Judevine Headwaters LTSF Tract
-  Plot Road LT Parking Area
-  Long Trail
-  Long Trail Shelters
-  Long Trail State Forest



Map by the Green Mountain Club,
February 2024



Esri, NASA, NGA, USGS, FEMA, Esri Community Maps Contributors, VCGI, Esri, TomTom, Garmin, SafeGraph, GeoTechnologies, Inc, METI/NASA, USGS, EPA, NPS, US Census Bureau, USDA, USFWS

Deer Camp Tract Johnson





Flood damage on Long Trail – North of Winooski River in Bolton

Old Job Trail Mt. Tabor





Clarendon Gorge Bridge – Long Trail



Homer Stone Brook Bridge - Wallingford



Gulf Stream Bridge - Woodstock

Burrows Trail Camels Hump

